

- Places on the Plan 1. Kingston Meeting House.  
 2. Great Bridge; 3. Josephs River Landing Place.  
 4. Adams's Grist-mill and pelling mill.  
 5. Brewster's Grist-mill.  
 6. Jonathan Holmes's Grist-mill, 7 D. Forge & Saw-mill.  
 8. D.<sup>r</sup> Fuller's Grist-mill. D.<sup>r</sup> Holmes's Silt-Hammer.  
 9. Faunces's Grist-mill. 10. D.<sup>r</sup> Furnace and Saw-mill.  
 11. Sever and Faunces's Anchor Forge, or Shop.  
 12. Holmes's Slitting Mill.  
 13. Chandler's Saw-mill.

The roads are expressed by double lines.


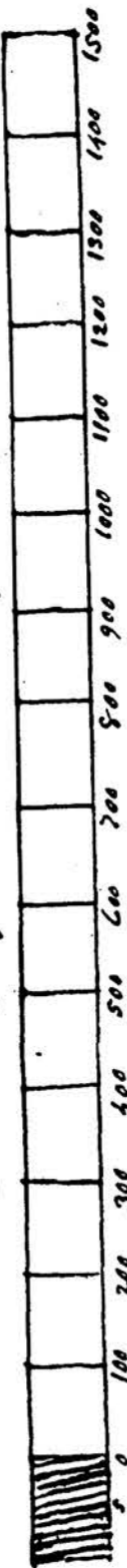
Distances from Plymouth bounds on the Soft Road towards Boston.

- 2 1/2 Miles to the 3 mile Stone, thence
- 3 1/2 Miles to the 4 mile Stone on the Northern end of the Bridge reported 38 miles from Boston, thence
- 3 1/4 Miles to the 5 mile Stone, thence
- 3 1/4 Miles to a Tree marked 6 miles, thence
- 5 Miles to Duxbury line.

Josephs River so called a small rivulet issuing from a pond lying partly in Kingston and running chiefly eastward as per Plan Side flows up about 2 miles from its mouth navigable for vessels of small burthen about a mile and half. fordable at low-water for foot-men (where it is not too muddy) nearly to its mouth.

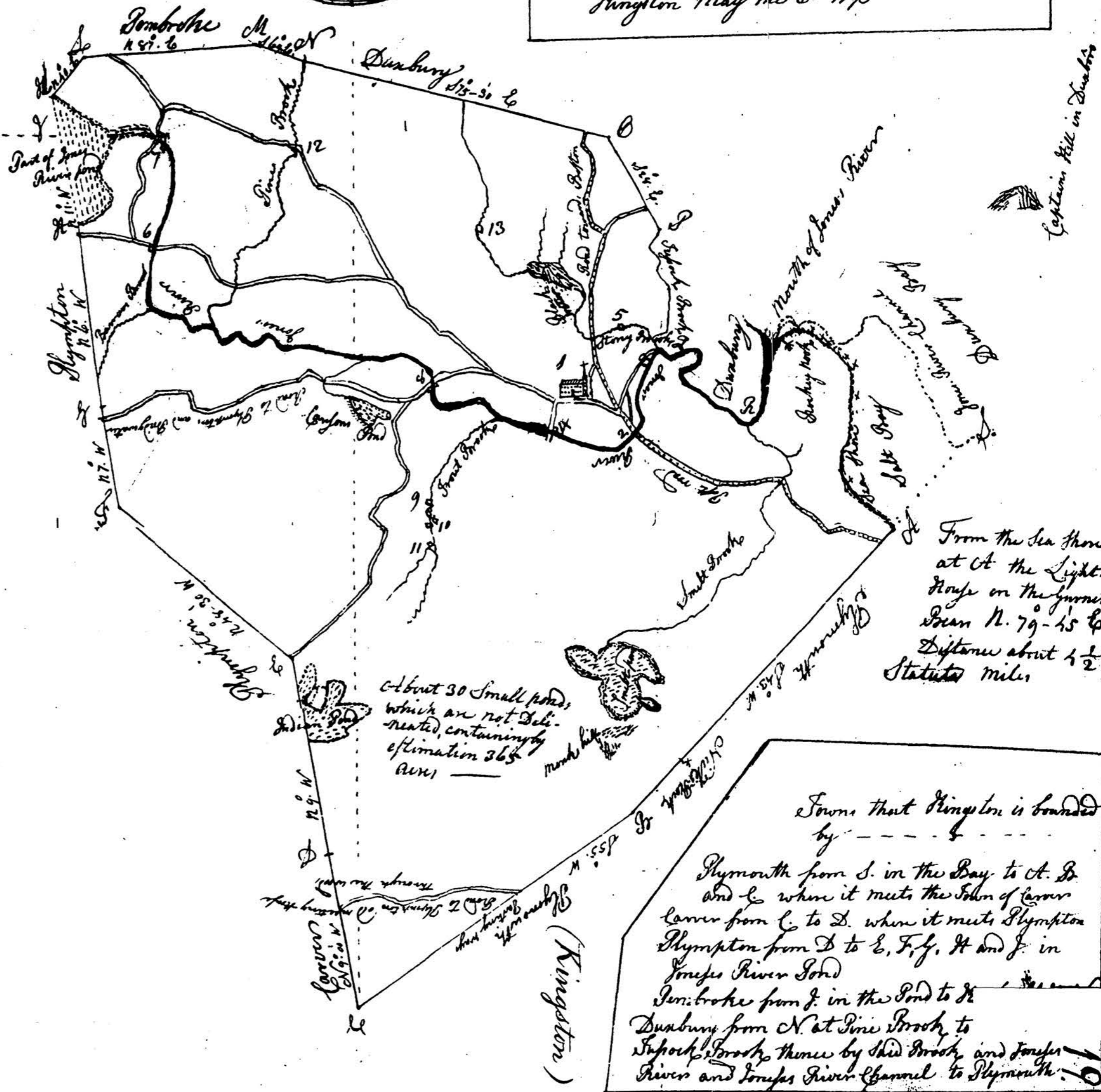
Kingston May the 25<sup>th</sup> 1795  
 John Gray Surveyor  
 Ebenezer Washburn of  
 Josiah Cook of Kingston

A Scale of Rods 100 to half an inch



A Plan of the Town of Kingston.  
 Taken from an actual Survey made agreeable to the Resolves of the General Assembly of the Commonwealth of Massachusetts of June the 18<sup>th</sup> 1794 -

For John Gray Surveyor  
 Taken by the magnetic Needle - Variation about 6<sup>th</sup> W  
 Note all the Out-lines in this Plan, and all the principal Roads &c taken since the first Day of October 1794. except the line from Nicks Rock to the Town of Lower taken January the 2<sup>d</sup> 1791 -  
 Kingston May the 6<sup>th</sup> 1795



Towns that Kingston is bounded by - - - - -  
 Plymouth from S. in the Bay to A. D. and E. where it meets the Town of Lower Lower from E. to D. where it meets Plymouth Plymouth from D. to E. F. G. H. and J. in Josephs River Pond  
 Duxbury from J. in the Pond to D. Duxbury from N. at Pine Brook to Upper Brook, thence by Side Brook, and Josephs River and Josephs River Channel to Plymouth.