

HISTORICAL CHRONOLOGY

Beginnings: Before 1717

A petition from, " sundry of the Inhabitants of the North part of plimouth for a township by themselves" was presented to Plymouth Town Meeting on March 15, 1717, but no apparent action was taken. Once again the petition was heard at Town Meeting on May 16, 1717. It was voted down.

The "inhabitants of the North part of plimouth" (including a few from Pembroke and Plympton) forwarded their petition for township, now known as The Original Petition, to the General Court in Boston. The following states the main argument of the petition.

"...it is a great burden your poor petitioners labor under by reason of the great distance we live from the center of the town to which we respectively belong the great difficulty of attending all public worship and more especially the public worship of God..."

The request was denied, but the General Court granted the petitioners a precinct provided they built a meetinghouse, appoint an "orthodox" minister and build a school.

Major John Bradford (1652 - 1736), grandson of the governor was the principal inhabitant" of the north section of Plymouth who led his neighbors to establishment of the new town of Kingston. As owner of extensive parcels of land - including nearly all of the center of the village - he was benefactor to the fledgling town with gifts of land for the first schoolhouse, the meetinghouse, burying ground, and training green plus land for the minister's house...was moderator of Kingston's first town meeting. He lived ten years after the incorporation of the town, dying at the age of 84. (Melville, 18)

After the North Precinct was created, Bradford gave two acres for the meeting house-training ground-burying ground complex that became the focal point of the village. (Melville, 69-70)

(There is a deed recorded at the Plymouth Registry of Deeds after Major Bradford's gift to the North Precinct in 1720 of two acres for a meeting house, burying ground and training field. Some present-day members of the First Parish had said they believe the training green and land on which the town house stands belonged to their church. (Note: in a 2003 memorandum of agreement with the town, the Church relinquished its claim for a payment to the Church of \$22,000 as well as other benefits to be received.) It would appear, however, that the argument would work just as well in the other direction: since the land was given to the North Precinct, which became the town, and no relinquishment of the town's right to the land is recorded, perhaps the town owns not only the town house land and the

*Kingston Old Burying Ground
Preservation Master Plan*

green, but the land on which the church stands. The Town has demonstrated its responsibility for the burying ground (part of the same original two-acre gift) by appropriating money for its care over the years. (This money was from a fund donated by citizens for the maintenance of the Old Burying Ground.) (Melville, 105-106)

**Establishment:
1717-1830**

1717. The area that would become Kingston was known as the North Precinct of Plymouth, also referred to as Jones River Village and Jones River Precinct.
- On the 5th of December 1717, a committee was chosen to locate a build a “meeting house” in the corner of Jacob Michell’s field. The land was given to the precinct by Major John Bradford, grandson of Gov. William Bradford and was conveyed by Deed January 5, 1720. At the same time, Maj. Bradford also gave the land for the Burying Ground and Training Green and park. (Susan B. Holmes, personal interview, KPL File)
- Upon giving the land, Bradford wrote, “for an in consideration of the love and good will I bear to the North Precinct of Plymouth, Plimpton, Pembroke, etc., and to promote religion in said precinct and other good causes and considerations me thereto moving have given to said precinct my three tracts of land etc.” One of these three tracts being the “two acres more or less whereon the meeting house now standeth to be for the use of said precinct for a Burying Place, training field and to maintain a Meeting House and any other use the said precinct of their successors shall see cause to put it to forever.” (KPL File)
- Also in this year, the burying ground received its first known interment, that of Charles Little’s son Charles, who died on February 14, 1717 (or 18).
1718. The First Meetinghouse was built.
1720. Reverend Joseph Stacey was settled as the first minister and began to preach July 16, 1720. He built the house which is still standing at the point between the Boston and Bridgewater Roads (known as “The Point”) on two acres of land which Major John Bradford had given him for the purpose...also an acre of land adjoining Mr. Stacey’s and eleven acres of woodland near the northwest road “for the permanent use of the ministry.” (Bailey & Drew, 8)
1726. Beside the meeting-house to the west was the pound, which was an enclosure for stray animals, but the stocks and whipping post were happily absent here in 1726.

*Kingston Old Burying Ground
Preservation Master Plan*

1739. An addition of land to the north side of the burying ground was made by Maj. Bradford. (Holmes)
1787. “The committee appointed to consider the most suitable Place for erecting a wall for enclosing the Burial Ground have [attended to] that Service & report their opinion – that said wall begin at the Line of the Land of Francis Adams in the Range of the Northerly side of the Porch...to the Northwesterly corner of the said Porch and that of the Easterly end of the meetinghouse the...wall begin at the Northeasterly corner of the tower on which the Steeple is erected + that it extend from thence in a Line with a Northerly side of the...tower one rod and a half – And from thence to Extend to the land of Francis Adams in such a direction as to include within the Inclosure the Graves Nigh to the Land of the said Adams.” (Town Records, Vol. 2, p. 163, April 2, 1787)
1798. The First Meetinghouse was demolished to make way for a larger one. The same year the Second Meetinghouse was erected. The town voted on February 5, 1798 “to build a house of Publick worship in town as soon as it may be conveniently built (and) voted that a Committee be chosen to report to the town... plan or plans...” (Town Records, 1796-1818, p. 21)
1806. The town constructed a powder house (magazine) measuring 10’ x 10’ on the north line of the burying ground. (Town Records, 1796-1818, 145) (The powder house was built at the request of Rev. Zephaniah Willis, who objected to the storage of gunpowder in the meetinghouse.)
1829. The town warrant included an article “to see if the town will employ some person to clear the burying ground of bushes, which are growing among the graves.” (p 265)
- 1786-1830. During this 44-year period, thirteen “negro, etc.” deaths were recorded in Kingston. At least two were slaves belonging to Mr. Sever and one belonged to Jon Fuller. Records of these deaths were included in the records of the First Church of Kingston. (Vital Records, 396)

Enlargement and Embellishment:

1830-1930

1833. The town warrant included an article “to see if the town are disposed to enlarge the Burying Ground.” (p. 278)
1839. Town meeting voted, “that the committee chosen for the purpose of contracting with Daniel Adams for a piece of land to enlarge the burying ground and to layout the same into suitable burying lots be directed to erect monuments and draw lines agreeable to a plan presented by them.” (p. 8) The deed transfer took place on August 14th, one acre, 45 rods, for a cost to the town of \$130.00. (Book 198, Page 161)

*Kingston Old Burying Ground
Preservation Master Plan*

1840. Town meeting voted, “\$600.00 to pay for land purchased from Mr. Daniel Adams for the enlargement of the Burying Ground and incidental expenses of the town.” (p. 15) Up until this time it remained its original size, and was the only burial place used in the town. This enlargement was made on the northerly side. (Hurd, 285)
1841. The Old Town House was built on the north end of the Training Green (Town Green).
1845. Town meeting voted, “to choose a committee of three to take charge of the whole subject of the burying ground; and the following persons were chosen – James m. Sever, Thomas Russell, and Alexander Holmes,” and voted “said committee be authorized to draw their orders on the treasurer to defray the expenses incurred.” (p. 70)
1846. The town record included a report, “the committee chosen March 1845, to clean and right up the grave stones in the burying ground, set out ornamental trees, etc. report that they have done nothing. Town meeting voted, “to choose another committee to carry said vote into effect and draw on the treasurer for any sum not exceeding one hundred dollars to defray said expenses.” (p. 83)
1847. The town record stated, “the committee chosen in 1846 to right up the grave stones in the burying ground and report.” Town meeting voted, “to lay said report on the table,” and voted, “said report to be taken from the table and referred to the select men with instructions to act under the suggestions contained therein.” (p. 9)
1848. Town meeting voted, “that the select men be directed to replace the ornamental trees around the burying ground and green that have died with green trees.” (p. 102)
1849. Town meeting voted “the select men repair the burying yard wall and replace the trees that have died.” (p. 114)
1850. At town meeting, “a petition of Alexander Washburn praying for the removal of elm trees on the westerly side of the burying ground adjoining his land was laid before town.” Town meeting voted, “Elkanah Cushman be [allowed] to take up these trees and set them wherever he thought best.” (p. 120)
1851. The Second Meetinghouse was demolished to make way for the Third (and present) Meetinghouse.
1852. The town report stated, “the following persons were chosen [as] a committee to take into consideration the improvements to the green and burying ground and report at next meeting vis: James M. Sever, Joseph

*Kingston Old Burying Ground
Preservation Master Plan*

Stetson, Alexander Holmes.” The committee made a report which was approve. As a result, town meeting voted “in fact to authorize said committee to do what they may think proper for the ornamenting and preservation of both burying ground and training green and draw on the treasurer for the amount expended.” (p. 148)

Also in this year, the Training Green (Town Green) was enclosed with a fence, the ground was cultivated, and an Arbor vitae hedge set on all but the west side. The ground was cared for by the Unitarian Parish until the [present] town hall was built.

1853. Town meeting voted, “that a right of way be granted to the proprietors of the cemetery through the burying ground in such a place and manner as the selectmen may deem proper.” (p. 134)
1854. Evergreen Cemetery as laid out adjacent to the north side of the burying ground. At the time, the burying ground was “in one enclosure.” (Hurd, 285)
1859. The ATR reported, “[w]e would also call your attention to our burying ground, one of the oldest in the country. While the inhabitants of other towns are expending large sums to adorn their old burying ground, and larger sums upon more modern ground, our old yard is fast becoming a forest of briars and wild cherry trees, and the stones which mark the last resting places of our ancestors, are dilapidated and defaced, and the inscriptions upon them becoming erased by the hand of time. (ii)
1860. The selectmen, in the ATR, wanted to “call your attention to our burying ground, one of the oldest in the country,” and the deplored the situation where “our old yard is fast becoming a forest of briars and wild cherry trees, and the stones which mark the last resting place of our ancestors, are dilapidated and defaced, and the inscriptions upon them becoming erased by the hand of time. The selectmen were seeking money for care of the old burying place. (Melville, 118)
1862. The ATR included expenses for rails for the burying ground fence. (20)
1864. The ATR included expenses for posts and rails for the burying ground. (17)
1872. The ATR listed a \$150.00 yearly appropriation for “improvement of the Old Burying Ground.” (29)
1874. The ATR recorded the formation of a committee to investigate obtaining a lot for a New Town House, as well as to prepare plans and estimates for the new building, and costs of renovating the existing building. The committee prepared a report that included figures for building new (\$12,000 to \$15,000) vs. enlarging existing (\$7,500.00). The selectmen

*Kingston Old Burying Ground
Preservation Master Plan*

voted to build new and weighed purchasing a \$2,000 lot on the “Point,” or building on the lot at the end of the green (no cost).

1876. Town meeting voted to hire Mr. Briggs, an architect, to design the new town hall. To complete this project, the existing hearse house needed to be moved.
1883. The Civil War Monument, erected on training ground (green) was placed. The monument was given to the town by Mrs. Abigail Adams, wife of Samuel Adams and dedicated on November 1. In the same year, the fence on the north side was removed and the hedge taken up and the present walk laid out.
1900. The ATR recorded an expense of \$50.00 for the burying ground. (ATR, 55)
1910. The ATR included a town meeting vote to hand over care of the burying ground to the tree warden. (ATR, 4)
1920. The ATR included an entry for the “Lucy Prince Ames Trust Fund.” William L. Ames, the founder of the fund, placed in the hands of the Selectmen a check for \$7,500.00 upon condition that the principal should be invested by the Selectmen and the income thereof should be expended by the Board of Selectmen for the care and preservation of the Old Burying Ground and the monuments erected therein. The gift of Mr. Ames in remembrance of his mother, Lucy Prince Ames, who lies at rest in this ground with other of his ancestors, reaching back for more than 200 years. Few can fully appreciate until their attention is called to the condition of the old monuments erected therein to the memory of their ancestors. Of the nearly one thousand graves marked by stones of various kinds, fifty or more are broken and neglect for a few more years would remove all legible records. By the terms of the gift, the expenditure of the income was placed in the hands of the Selectmen. There is much to be done that must be repeated from year to year. Now permanent repairs are called for. A beginning has been made and it is presumed that any Board of Selectmen will gladly receive advice from anyone conversant with the history of this old ground and of those that lie therein. (ATR, 1920)
1921. Sarah Y. Bailey compiled a history of the Old Burying Ground, stating in her introduction, “nothing could be finer or more typical of an old New England village than the group made by the dignified and beautiful Meeting House guarded on one side by the Training Green, and its turn standing guard over the graves which have been silently gathering within its shadow for the part two hundred years.”
- At the time, she described the property as a “place of beauty,” with a “simple and suitable planting of hedge and evergreen trees,” and maintained with “the care which has kept it free from bushes and briars,

*Kingston Old Burying Ground
Preservation Master Plan*

so often seen in such places...” She continued, “[m]ore careful investigation shows the stones well preserved and symmetrically arranged, in some cases this symmetry of arrangement haven even gone so far as to place a foot stone belonging to a certain grave in the same neat row of stones with the head stone! (This arrangement was due to the work of Mr. Edward Chandler and the men who worked with and for him. When Mr. Chandler was put in charge of the old and new burying places, he found the old ground in rather neglected condition. The ground was very uneven, the stones were at all angles, many broken and half buried, while others were being carried away to cover drains. It was difficult to tell where the stones should be placed and, with a view to these of caring for the ground in the future, the men made the neat rows which we today so much appreciate. Mr. Chandler was the one who began the beautifying of the graveyards, grading and planting to supplement what nature had done for our attractive burial grounds.”) This work has been paid for from a fund of \$7,500 which was the gift of a son of the town, Mr. William Ames of Worcester, for the upkeep of the (Old) burial ground. (Bailey, 1921, KPL Collection)

1924. The ATR reported that Thomas Prince, a native of Kingston, had died and his last will and testament gave the town \$5,000 to be added to the Lucy Prince Ames Memorial Fund to be used in keeping in repair the Old Burying Ground, and especially the lot of his father, Noah Prince and family. (ATR, 5)
1926. Lois V. Chandler deeded 9,800 SF (approximately ¼ acre) to the Town of Kingston adjacent to the northwest side of the burying ground. (Book 1515, Page 592)
1928. The ATR reported that the iron fence alongside the Unitarian Church bounding the Old Burying Ground has been repaired and painted and the gate made workable. “The old fence is a splendid type of cast iron fencing and should always be preserved.” (ATR, 24)
1929. The town meeting warrant included an article that appropriated \$100 to be used under the direction of the Selectmen for laying out the recently acquired pauper lot adjoining the Old Burying Ground. (ATR, 8)

**Modernization and Renewal:
1930-Present**

1931. The Selectmen’s report in the ATR reported that the Old burying Ground “is kept in wonderful condition by money received from the income of invested funds, known as the Lucy Prince Ames Fund. Under the direction of the Selectmen, Mr. M. H. McGrath and Mr. Frank Porter have kept this sacred spot in such fine condition that a great many favorable comments have been received from far and near. We hope that

*Kingston Old Burying Ground
Preservation Master Plan*

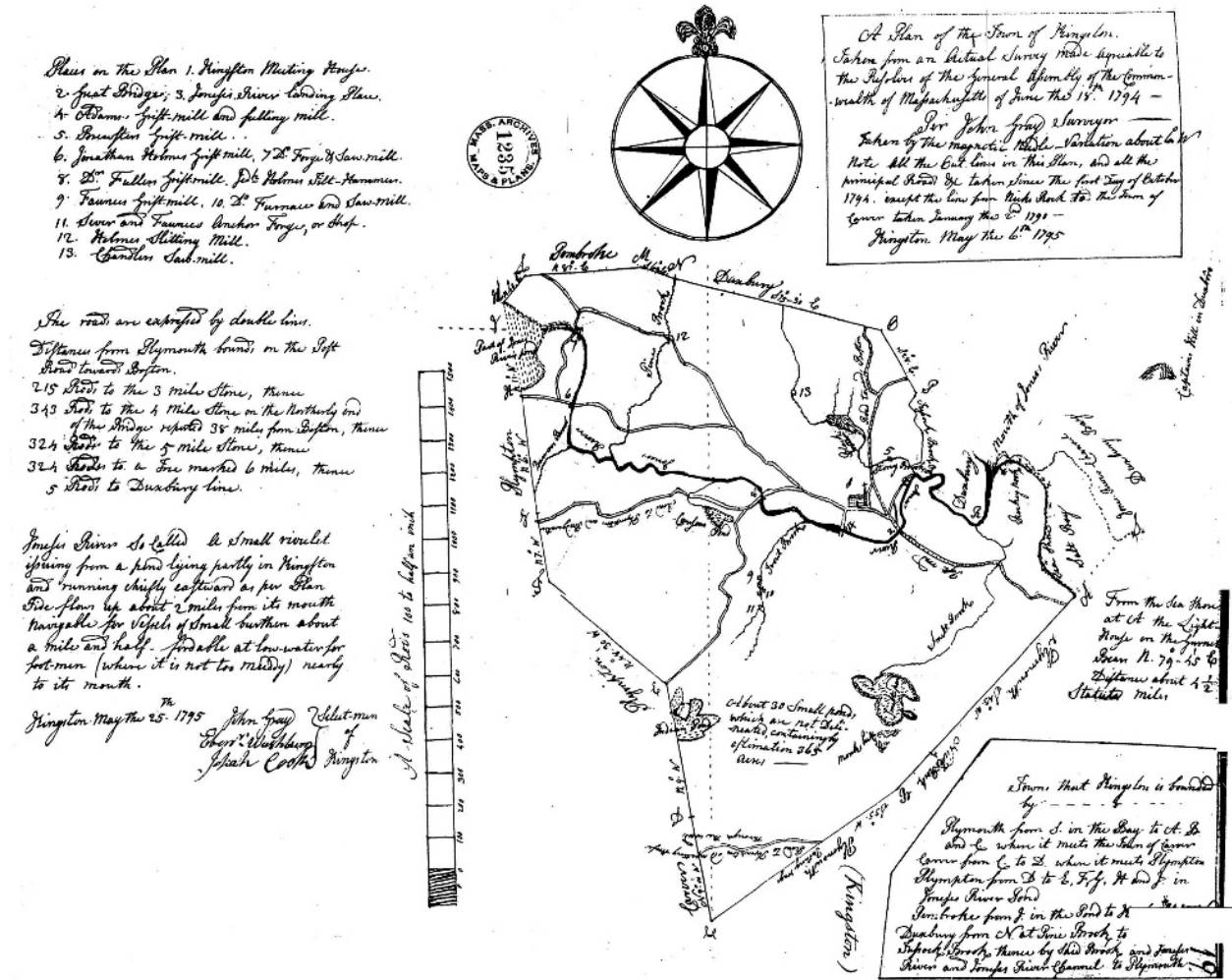
its condition gives considerable satisfaction to the donor of the fund, Mr. William L. Ames, the fund being named for his mother, Mrs. Lucy Prince Ames, a much respected Kingstonian for many years. There has been spent this year for the care of this plot, \$979.89 which includes labor, supplies, tools, and the painting of the tool house. (ATR, 21-22)

1932. The Selectmen reported (in the ATR) that they had spent \$912.35 from the Ames fund on upkeep of the Old Burying Ground. (ATR, 24)
1933. The Selectmen reported in the ATR that considerable work had been done in the Old Burying Ground over the past year, consisting of grading lots, trimming trees, repairing stones, and mowing. A sum of \$723.90 was expended from the Ames fund to cover the cost. (ATR, 35)
1938. The ATR included a photo depicting bicycle inspection activities in front of the Town House. In the background, lining the stone wall, is what appears to be a tall evergreen hedge.
1944. The ATR listed a "Superintendent of the Old Burying Ground." This individual also served as janitor of the Town House. (ATR, 8) The position was listed in the town report each year until 1972.
1958. In this year, Clinton T. Keith, a registered land surveyor, prepared a plan for the "Kingston Veterans Burial Plot. Located at the northwest corner of the burying ground, the plot included 41 4' x 8' lots as well as a 12' width entry drive, leading from Green Street, through the burying ground to reach the plot. A flagpole was placed at the end of the drive on center with the drive.
1973. The ATR reported that care of the Old Burying Ground was placed in the hands of the Kingston Evergreen Cemetery Association, Inc. This entity would continue to maintain the property into the 1980s.
2002. The Old Burying Ground was listed on the National Register of Historic Places as a contributing resource in the Kingston Center Historic District.
2003. The dispute over the ownership of the Old Burying Ground, the Training Green (Town Green) and the land upon which the Old Town House rests was resolved. The town and church settled and created a memorandum of understanding that defined the boundaries of church property (The current Meetinghouse) and town land (including the Old Burying Ground, the Green and Old Town House land). A boundary survey was prepared to accompany this MOU.
2017. The Kingston Historical Commission applied for and received funds to prepare a Preservation Master Plan for the Old Burying Ground.

Kingston Old Burying Ground
Preservation Master Plan

HISTORIC IMAGES

1717-1830



1795 Plan of Kingston, John Gray (Massachusetts State Archives)

Kingston Old Burying Ground
Preservation Master Plan



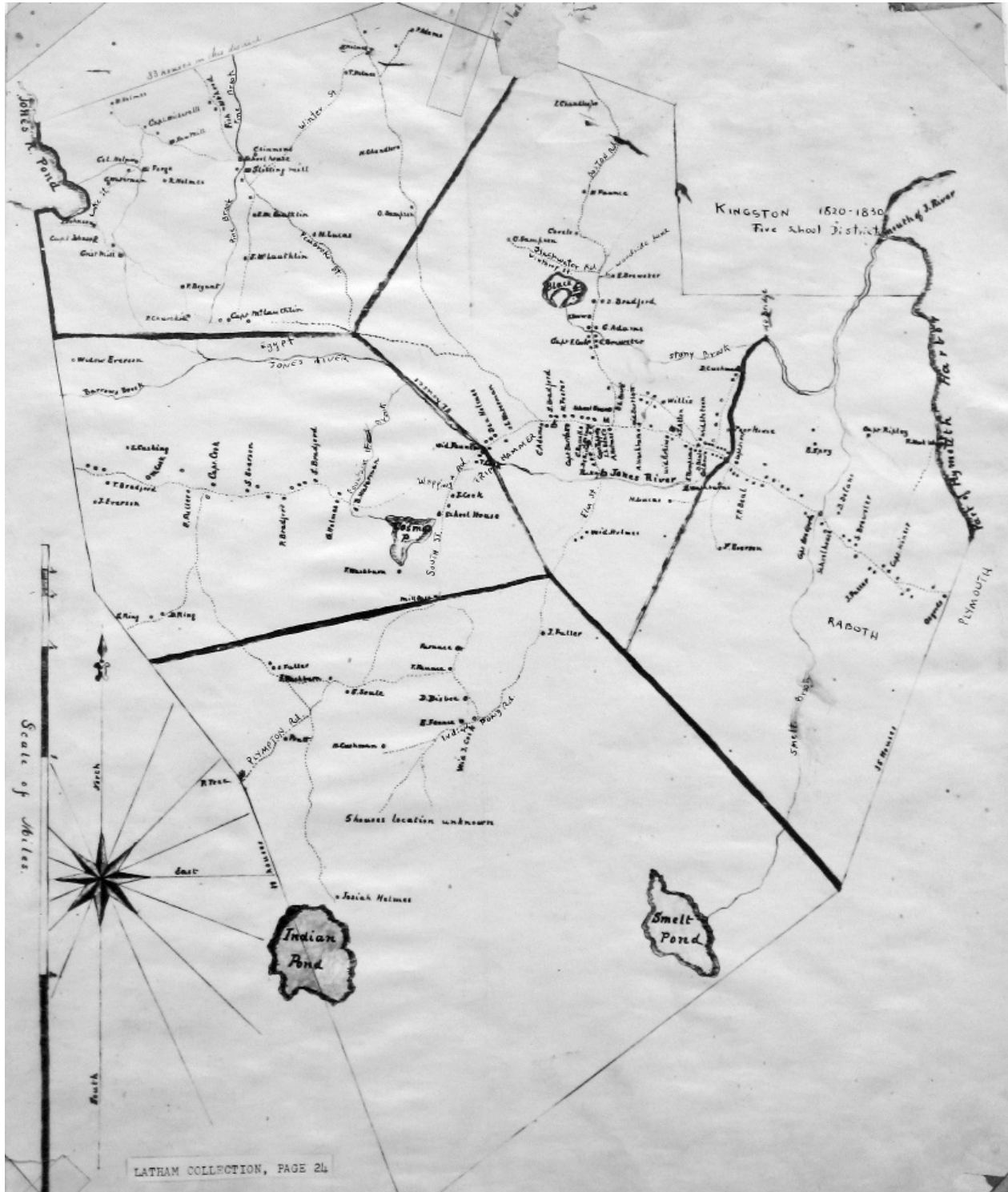
First Parish Meeting House (built 1720) (First Parish Church Archives)

*Kingston Old Burying Ground
Preservation Master Plan*



Second Meeting House (built 1798) (First Parish Church Archives)

Kingston Old Burying Ground
Preservation Master Plan



1820-1830 Kingston (Kingston Public Library)

Kingston Old Burying Ground
Preservation Master Plan

1830 - 1930



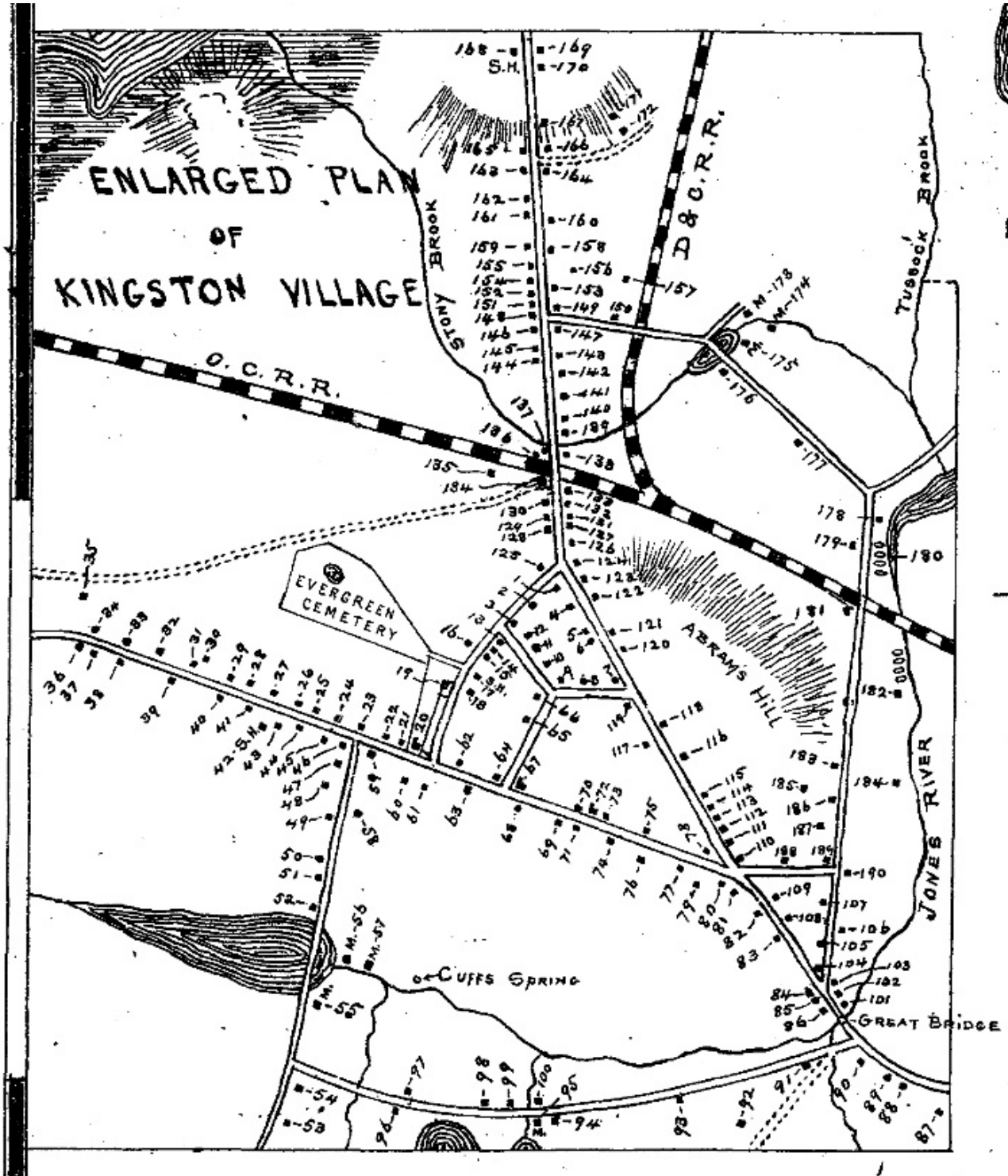
1831 Plan of Kingston, John Gray (Massachusetts State Archives)

Kingston Old Burying Ground
Preservation Master Plan



1857 Kingston, H. F. Walling (Kingston Public Library)

Kingston Old Burying Ground
Preservation Master Plan



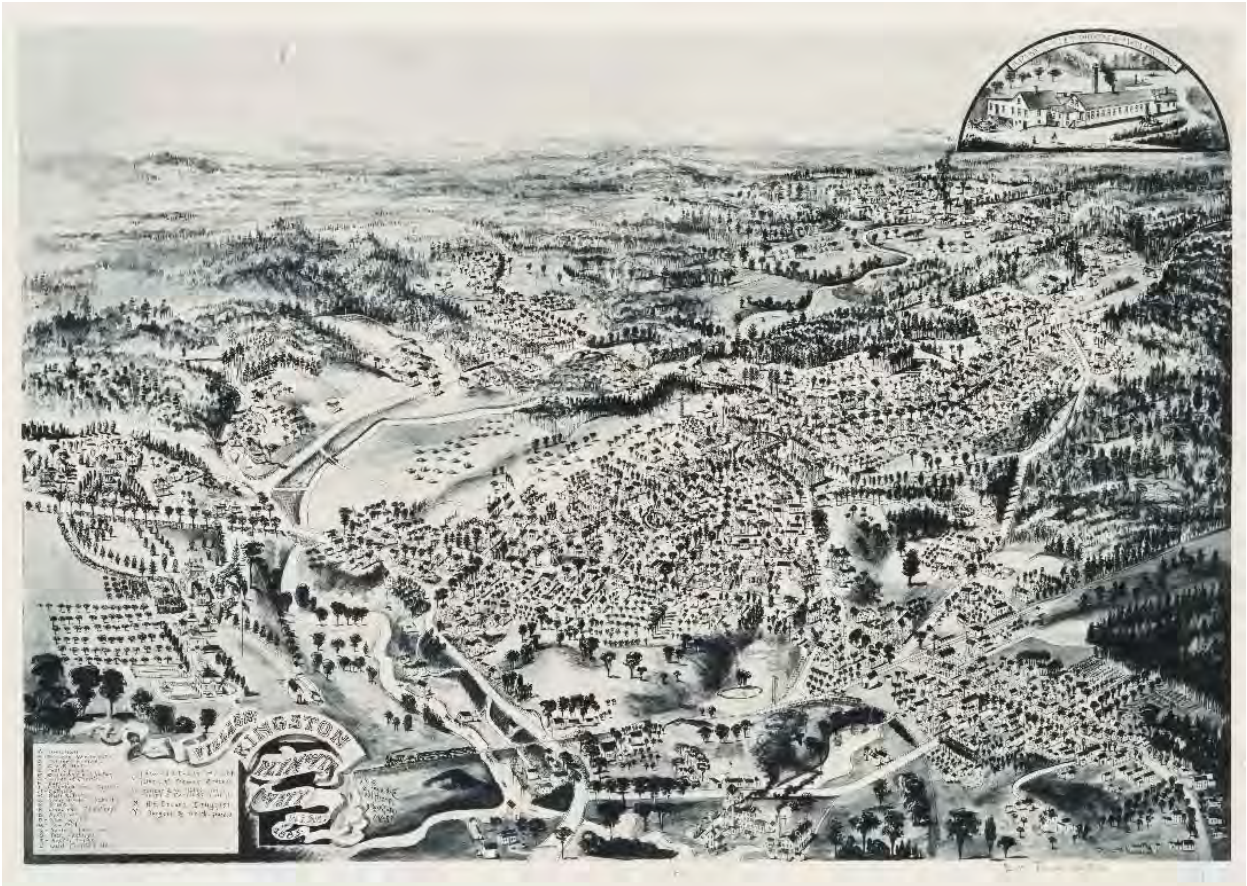
1876 Map of the Town of Kingston, E. N. Boyden (Kingston Public Library)

Kingston Old Burying Ground
Preservation Master Plan



1879 Village of Kingston, G. H. Walker (Kingston Public Library)

Kingston Old Burying Ground
Preservation Master Plan



1885 Village of Kingston, Bird's Eye Lithograph (Kingston Public Library)

Kingston Old Burying Ground
Preservation Master Plan



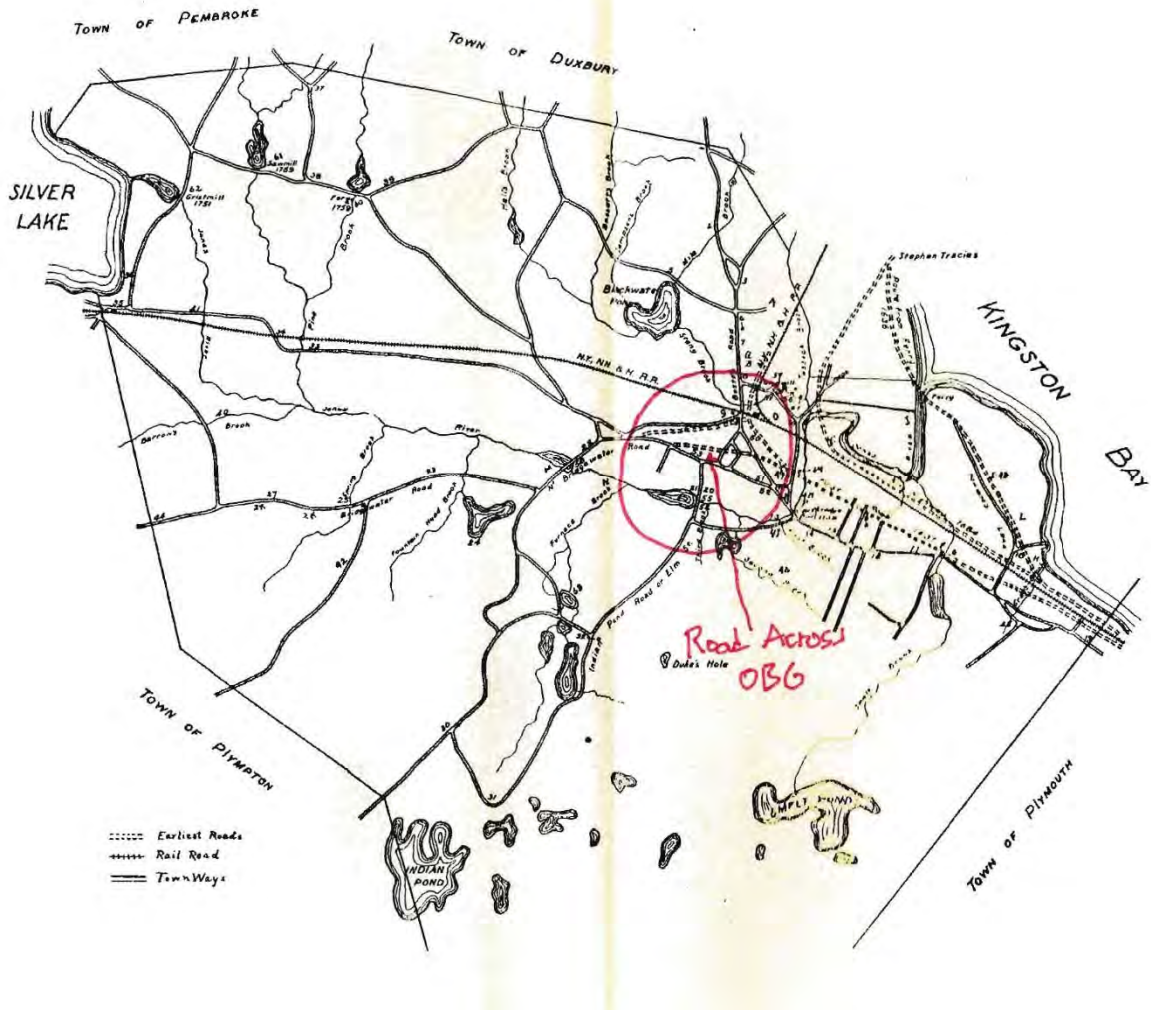
1903 Village of Kingston, L. J. Richards (Kingston Public Library)

*Kingston Old Burying Ground
Preservation Master Plan*



ca. 1917 Third Meeting House (First Parish Church of Kingston Unitarian) (First Parish Church Archives)

Kingston Old Burying Ground
Preservation Master Plan



Map of Kingston Roads, 1920 (from Bailey, *The Story of the Jones River in Pilgrim Plymouth*)

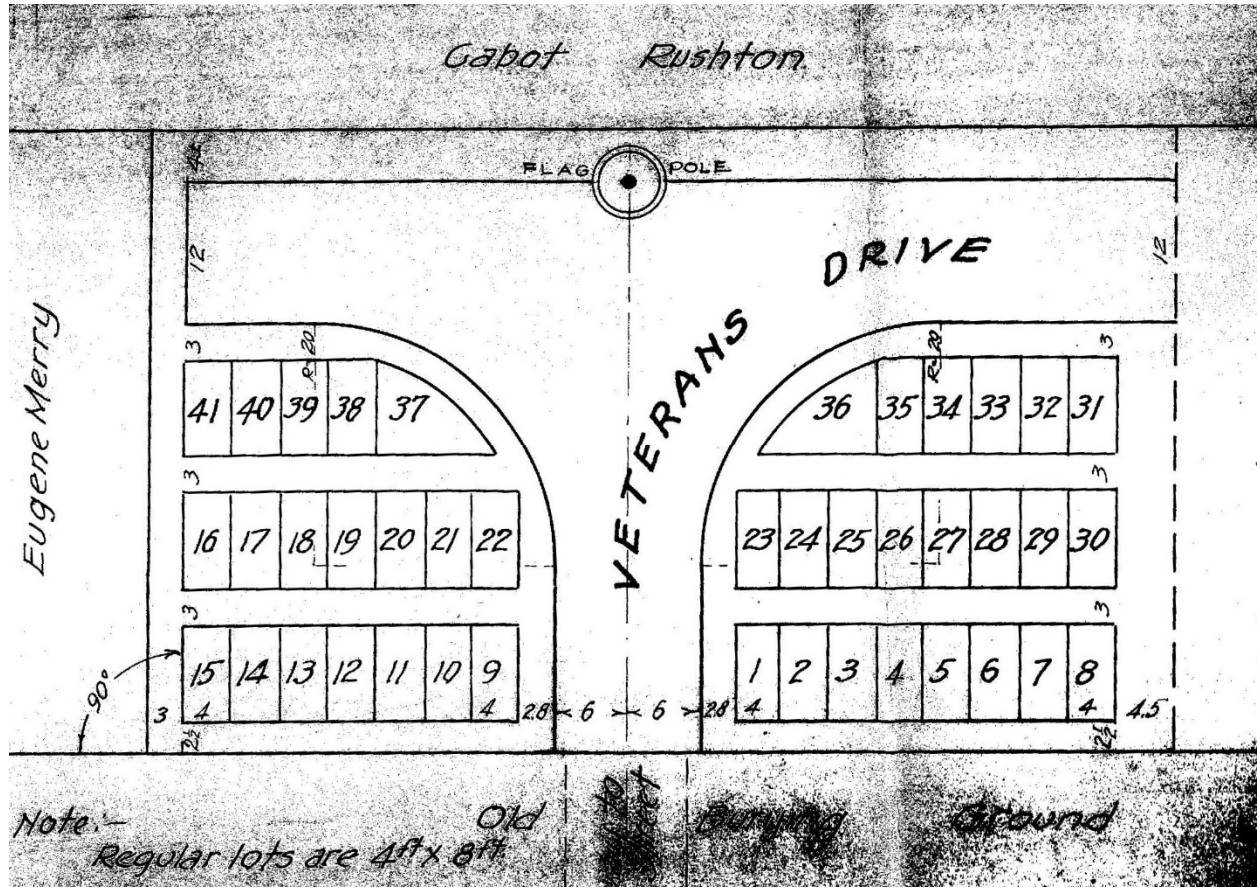
*Kingston Old Burying Ground
Preservation Master Plan*



1925 Old Burying Ground and First Parish Church, Drew (Kingston Public Library)

Kingston Old Burying Ground
 Preservation Master Plan

1930-Present



1958 Plan for Veterans' area, Clinton T. Keith (Kingston Public Library)

Kingston Old Burying Ground
Preservation Master Plan

(page intentionally blank)

100/ Know all men by these presents that I John Bradford of Plymouth in the County of Plymouth in New-England for & in consideration of the love & good will that I bear to the North Precinct of Plymouth Plimton Pembroke &c. and to promote Religion in said Precinct & other good Causes & Considerations thereunto moving, Have Given Granted & Conveyed & by these presents do Give Grant & Convey unto of. P. Precinct their Heirs and Successors forever, all that my three Tracts of Land lying in Plymouth aforesd being broken over in the whole & in part hereafter Inquised & are bounded as followeth viz: Two acres more or less whereon of meeting House now standeth, Bounded of South East Corner thereof with a Stone set in the Ground about 9 Pole Eastward of P. House Thence North 17 Degrees East 18 1/2 Pole to a Stone set in the Ground, Thence North 73 Degrees West 18 1/2 Pole to a Stone set in the Ground, Thence South 17 Deg^W West 18 1/2 Pole to a Stone set in the Ground by Bridgewater Road, Thence by Bridgewater Road 18 1/2 Pole to of Bounds first mentioned; This two acres is to be for use of P. Precinct for a burying Place & to maintain a meeting House & any other use of P. Precinct or their Successors shall see Cause to put it to forever. And Two Tracts more viz: Twelve are I Give to P. Precinct for the use of the Ministry in P. Precinct, one area whereof lyeth adjoining to of Two acres of Land of this day gave to our Minister & the North East Corner Bound thereof is the Stone which is Mr. Stacey's North West Corner Bound & Thence North 73 Deg^W West 8 3/4 Pole to a Pine tree marked a.l.b. with a Stone set up by it, Thence South 17 Degrees West 18 1/2 Pole to Bridgewater Road to a Stone set in the Ground Thence 8 3/4 Pole by P. Road to Mr. Stacey's South West Corner Bound Thence by Mr. Stacey's Land to of Bounds first mentioned. The other Eleven acres more or less lyeth by of Causey this side Joseph Holmes's adjoining to of Land of Jacob Cook & is bounded of South West Corner thereof with a Stone set in of Ground by of Causey in the Range betwixt of Cook's Land & mine Thence North 60 Pole by of Cook's Land to a Stake in of Swamp by of Cook is an acre & 1/2 from first mentioned Bound by of Causey East a little Southward by of Path about 27 Pole to a Stake & Stone, Thence North about 70 Pole to of Cook is an acre lot to a black oak tree marked 4 Rods, Thence West Southward by of Cook is an acre lot to of aforesd Stake in of Swamp, The East mentioned Two Tracts, viz: Twelve acres more or less are to be for use of the Ministry in P. Precinct forever, except of P. Precinct or their Heirs or Successors shall see Cause to change it or any part thereof away for other Lands more convenient for P. Precinct for use aforesd. To Have & to Hold of P. Precinct three Tracts of Land viz: 14 acres more or less bounded as aforesd for use aforesd with the Inception aforesd with all of Wood Timber Priviledges & appurtenances thereunto belonging. To Belong unto the only proper use Benefit & behoof of of P. Precinct their Heirs & Successors for the uses aforesd forever. In Witness whereof I the said John Bradford have hereunto set my Hand & Seal this fifth Day of January One thousand Seven hundred & twenty — 1720/21.

John Bradford (Seal)

In Presence of
 Eliza Wadsworth
 Charles Little
 Plymouth January 26. 1720/21. Maj^r John Bradford
 acknowledged this Instrument to be his act & Deed before
 Josiah Cotton Justice of Peace
 Entered January 26. 1721. Record & Examd. by Josiah Cotton Reg^r

161

KNOW ALL MEN BY THESE PRESENTS,

That we Daniel Adams Martha Manning & Thankful Adams Single woman Wives of Kingston in the County of Plymouth.

in consideration of Three hundred & thirty dollars paid by the Inhabitants of the Town of Kingston in said County.

the receipt whereof we do hereby acknowledge, do hereby give, grant, sell, and convey unto the said Inhabitants of the Town of Kingston, a certain lot of land lying in said Kingston, situate near the "Training-green" and bounded as follows. . . beginning at the South Partly corner of said lot by the Training green, thence running North Seventy six degrees West seventeen rods & twenty one links thence North fifteen & one half degrees East eleven rods & nineteen links thence South sixty seven degrees East twenty three rods to the road leading from the bridge water to the Boston road, thence by said road ^{South} North seven & one half degrees West nine rods & nine links to the bounds first mentioned, containing one acre & forty five rods, more or less, together with all the fence on said land & the said Inhabitants of the Town of Kingston & their assigns are always to maintain the fence around the same. . .

To HAVE and to HOLD the afore granted premises to the said Inhabitants of the Town of Kingston and their assigns, to their use and behoof forever. AND we do covenant with the said Inhabitants of the Town of Kingston and their assigns, that we are lawfully seized in fee of the afore granted premises; that they are free of all incumbrances; that we have good right to sell and convey the same to the said Inhabitants of the Town of Kingston AND that we will warrant and defend the same premises to the said Inhabitants of the Town of Kingston & their assigns forever, against the lawful claims and demands of all persons.

IN WITNESS WHEREOF, we the said Daniel Adams & Thankful Adams and Ann M. Adams in token of relinquishment of all right of dower as wife of said Daniel to said premises.

have hereunto set our hand and seals this fifth day of August in the year of our Lord, one thousand eight hundred and thirty nine. Signed, sealed and delivered, in presence of us, Joseph Sampson } Daniel Adams (Seal) Ann M. Adams (Seal) J. Adams (Seal)

Plymouth ss. August 5th. 1839 Then the above named Daniel Adams & Thankful Adams acknowledged the above Instrument to be their free act and deed—before me, Joseph Sampson Justice of the Peace.

Received August 14th. 1839 & Recorded Per. Roland E. Cotton Regr.

My Commission expires April 9, 1931.
 Rec'd Dec. 3, 1926 at 10.00 A. M. and recorded

Chandler
 to
 Town of
 Kingston

I, LOIS V. CHANDLER, of Kingston, Plymouth County, Massachusetts, being unmarried, for consideration paid, grant to the TOWN OF KINGSTON, in said County and Commonwealth with WARRANTY COVENANTS, the land in said Kingston, for burial purposes lying Northerly from Main Street, adjoining the Old Burying Ground and in the rear of land of Eugene Merry, containing 9,800 square feet more or less, and bounded and described as follows; Beginning at the Northwesterly corner of the Old Burying Ground in line of the Evergreen Cemetery thence running South 21° 30' West by the Old Burying Ground 190.75 feet to the land of Eugene C. Merry, thence North 68° 00' West by land of said Eugene C. Merry 51.5 feet to said Merry's northwest corner; thence North 22° 07' East by the remaining land of said Lois V. Chandler 198.4 feet to Evergreen Cemetery, thence South 59° 10' East by said Evergreen Cemetery 50.0 feet to the point of beginning. Being a portion of the premises conveyed to said Lois V. Chandler by Lucy M. Washburn by deed dated May 15, 1907 and recorded with the Plymouth County Deeds, Book 964, Page 304. WITNESS my hand and seal this twentieth day of November 1926.

Lois V. Chandler Seal

COMMONWEALTH OF MASSACHUSETTS

PLYMOUTH SS. NOV. 20, 1926. Then personally appeared the above-named Lois V. Chandler and acknowledged the foregoing instrument to be her free act and deed, before me;

Walter H. Faunce Justice of the Peace.

My Commission expires Feb. 14" 1930.

Rec'd Dec. 3, 1926 at 11.05 A. M. and recorded

Smith
 to
 Hatch
 See Bk. 1427
 Page 351

I, ELLEN S. SMITH, of Brockton, Mass., holder of a mortgage from SARAH D. HATCH, to me, dated December 1st, 1922, recorded with Plymouth County Registry of Deeds, Book 1427, Pages 351 and 352 acknowledge satisfaction of the same. WITNESS my hand and seal this 1st day of Dec. 1926.
 C. Harold Porter) Ellen S. Smith Seal

COMMONWEALTH OF MASSACHUSETTS

PLYMOUTH SS. December 1, 1926. Then personally appeared the above-named Ellen S. Smith and acknowledged the foregoing instrument to be her free act and deed, before me;

C. Harold Porter Justice of the Peace.

My Commission expires Oct. 31, 1930.

Rec'd Dec. 4, 1926 at 8 A. M. and recorded

Clark
 to
 Watkins
 et al

I, HELEN F. CLARK, of Brockton, Plymouth County, Massachusetts, being unmarried, for consideration paid, grant to FRED F. WATKINS and GEORGE W. WATKINS, both of Brockton, Plymouth County, Massachusetts, with WARRANTY COVENANTS the land in said Brockton, as follows:-
 A certain parcel of land in said Brockton, situated on the southerly side of Centre Street, and bounded and described as follows; Commencing on Centre Street, at the corner of land belonging to Watkins Brothers, and running South, one hundred ten (110) feet to land of Copeland heirs; thence running in a Westerly direction along said land of Copeland heirs; there measuring sixty-nine (69) feet; thence turning and running in a Northerly direction still by land of Copeland heirs; one hundred ten (110) feet; thence turning and running in an easterly direction along said Center Street sixty-nine (69) feet to the point of beginning, all of said measurements being more or less. For title to said prop-

PL08-99

14762
Received & Recorded
PLYMOUTH COUNTY
REGISTRY OF DEEDS
25 FEB 2008 02:38PM
JOHN R. BUCKLEY, JR.
REGISTER
Bk 35639 Pg 266-267

QUITCLAIM DEED

The **TOWN OF KINGSTON**, a Massachusetts municipal corporation, acting by and through its Board of Selectmen pursuant to the vote taken under Article 32 of the April 25, 2007 Annual Town Meeting, a certified copy of which is ~~attached hereto and~~ recorded herewith, having an address of Kingston Town House, 26 Evergreen Street, Kingston, Massachusetts ("Grantor"), for full consideration paid of Seventy Thousand and 00/100 Dollars (\$70,000.00), hereby grants to **ANDREW HIGGINS**, of Kingston, Massachusetts ("Grantee"),

with Quitclaim Covenants,

A parcel of land with the building thereon located at 23 Green Street, Kingston, known as the "Old Town House," and shown as "Lot 6 15,400 S.F.±" ("Lot 6") on a plan of land entitled "Plan of Land in Kingston, Mass, as Shown on Assessor's Map 46, Lot 6," dated March 1, 2007, prepared by South Shore Survey Consultants, Inc., recorded herewith (the "Plan").

Said Lot 6 is conveyed subject to a historic preservation restriction conveyed by Grantee to Grantor, recorded herewith or hereafter.

Grantor hereby reserves an access easement on the portion of Lot 6 shown as "Access Easement" on the Plan for pedestrian and vehicular access to and from Grantor's remaining land, which is shown as "Lot 6-1 127,824 S.F.±" on the Plan (the "Benefited Property"), as such Benefited Property may now or hereafter be used, developed, and/or subdivided.

No deed stamp taxes are due on this conveyance pursuant to G.L. c. 64D, §1.

The undersigned certify that G.L. c. 7, § 40J and G.L. c. 44, § 63A have been complied with.

Being a portion of the premises conveyed to the Grantor by deeds recorded with the Plymouth County Registry of Deeds in Book 15, Page 100 and Book 27245, Page 63.

Mail 3
Andrew Higgins
2 Pearl St
Kingston, MA 02364

Witness our hands and seals as of this 6th day of November, 2007.

TOWN OF KINGSTON, by its
Board of Selectmen

MSBalt

S MacFarlane


Jeanandra D...

COMMONWEALTH OF MASSACHUSETTS

Plymouth, ss.

On this 6th day of November, 2007, before me, the undersigned Notary Public, personally appeared Mark Banta, Sandra MacFarlane + Sean L... member of the Kingston Historical Commission, as aforesaid, who proved to me through satisfactory evidence of identification, which was personal knowledge Massachusetts driver's license, to be the person whose name is signed on the preceding or attached document, and acknowledged to me that he/she signed it voluntarily for its stated purpose on behalf of the Town of Kingston.

Nancy M Howlett
(Official Signature and Seal of Notary)



*Kingston Old Burying Ground
Preservation Master Plan*

(page intentionally blank)

17 April 2020

Martha Lyon Landscape Architecture, LLC
313 Elm St
Northampton, MA 01060

Attention: Martha Lyon

Reference: Kingston Burying Ground Mound Tomb Assessment

Dear Martha:

On Monday, January 6, 2020 I visited Old Burying Ground in Kingston to perform a structural assessment of tombs A-2, B-2, C-2, D-2 and E-1. The following is a summary of my findings and initial recommendations.

STRUCTURAL DESCRIPTION



The five mound tombs are located at the northeast corner of the burying ground, with E-1 facing the east and the other four facing north. All are constructed with mortar-parged fieldstone comprising the back and side walls of the tombs and an assemblage of dressed granite door jambs and brick infills comprising the front walls, landing on a cut granite sill and stone rubble foundations.

The roofs are constructed with earth-covered rough-faced side-dressed granite slabs, with cut stone lintels heading off the walls, capped with rounded cut granite pediments. Each of the front door openings has a cast iron door, hung from forged iron pintles and locking hardware embedded into the jambs. All of the tomb entrances except tomb D-2 are flanked with inscribed marble plaques.

The ascending slopes on the east side of tomb A-2 and the north side of E-1 are faced with low, triangular stone rubble walls, and there is another rubble wall making the corner between tombs D-2 and E-1.

NOTED CONDITIONS

I noted the following conditions during my walk-through:

Tomb A-2-

- The interior stonework that forms the side and back walls is in materially good condition, with a few exceptions:
- There is a thin vertical crack running through the east side wall, which is probably due to ground settlement or frost heaving, *and should be pointed and injected grouted with compatible products. Consideration should be given to burying rigid insulation along the wall, which would reduce the incidents of frozen subgrade and shifting in the walls, however the archaeological implications doing this should also be considered.*
- There is a small area at the front lower corner of the west side wall where the mortar parging is spalling and the joints are eroded. *Softened material should be removed and the surface re-parged.*



- The roof slabs are sound and the joints between them intact.
- There are narrow gaps between the front wall and the east and west side walls that appear to have been caused by the front wall shifting outward, however the front wall remains generally planar and plumb. *After repairs are made to the front wall the gaps should be filled with a compatible mortar or grout.* Some of the movement may also be from the effects on frost lensing in the underlying soil, *which can be treated by burying rigid insulation along the front of the wall.*
- The west door jamb fell tilted forward and out of the wall when the cast iron door was pulled open. It was evident that an iron pin that had gone from the jamb to the lintel had been eaten away by rust, providing no restraint to the top of the jamb. The pins at the bottom of the jamb stones have also rusted away. *The pin remnants should be drilled out of the holes in the stones and the pins should be replaced with a new stainless steel pins to hold the stone back into place.*

- The mortar bed joints below the stone lintel that crosses the front of the tomb are all cracked and have widened, and one can see that the iron pins at the tops of remaining jamb and corner stones have also failed. *We recommend that the remaining pins be cut along the bed line and the lintel stone and capstone be lifted off. This may destabilize the remaining front of wall and it should be laterally braced during this operation to prevent movement. Any loose bricks should be removed and re-set or replaced and the pins drilled out and replaced with new stainless steel. Then stone lintel and cap should then be bedded back into place and mechanically restrained with hidden ties to the sugrade tomb to prevent outward movement. Consideration should be given to reconstructing the front wall in its entirety, given the possibility that the pins at the bottoms of the remaining jamb and corner stones are also rusted away, although the joints at the bottom of these elements have not appreciably widened.*




- The marble plaque that was adjacent to the west jamb fell off the front of the tomb when the jamb stone tilted away and broke into two pieces. *The plaque should be repaired and reapplied with restraining clips in the corners and the collar joint behind filled with a compatible grout.*
- The fallen plaque revealed significant deterioration in the brick back-up construction, where the mortar joints have failed and the bricks have moved apart and expanded the wall through freeze-thaw cycling. *The brick back-up wall on the west side of the door should be dismantled and rebuilt.*
- The small stone retaining wall at the east side of the tomb has shifted and bulged *and should be rebuilt. Consideration should be given to burying rigid insulation along the front of the retaining wall.*

- *General: Until a comprehensive restoration plan is able to move forward that at least includes all of the items noted above, the front wall should be made secure until it can. We recommend that the fallen plaque be placed in safe storage (or in the tomb's interior) and that the door and jamb stone be wedged back into position and locked. A wooden brace or barricade should then be added against the front wall.*

Tomb B-2-

- The interior stone and brickwork that forms the side and back walls is in materially good condition, with a few exceptions. Interestingly the majority of the west wall is faced in brick, along with a portion of the east wall.
 - There is a deviating vertical crack along the front edge of the west wall *that should be pointed and injected grouted.*
 - A relatively small patch of stonework to the immediate south of the above-noted crack has cracked mortar joints and should be cut and pointed locally rebuilt.
 - There is an open hole at the upper front corner of the east wall *that should be plugged with mortared stone chinking.*
 - The rubble stone foundation below the front wall has cracked mortar joints *and should be pointed and grouted if not reconstructed. Consideration should be given to burying rigid insulation along the outside of the front wall.*
- There are open gaps between the stone roof slabs that suggest the slabs have spread apart and the front roof edge has moved northward. This forward movement has tilted the front wall forward and is likely responsible for the vertical crack along the front edge of the west wall and the open hole at the upper front corner of the east wall. The forward spreading of the roof is likely caused by water soaking into the mortar joints and expanding them through freeze-thaw deterioration. *The roof should be exposed from the top and the joints cut out and repointed. Membrane strips should be laid over the tops of the joints to protect them from rainwater infiltration and*



then the grassed soil covering should then be replaced.

- All of the mortar joints between stones of the front wall are cracked and expanded, and we recommend that the wall be carefully dismantled and reconstructed, incorporating stainless steel pins in place of the rusted iron ones. The underlying rubble stone foundation should be investigated and if found to be wet-laid and shifted it should be excavated and rebuilt. If found to be dry laid, which is more likely, it should be pointed and injection grouted as recommended above. A hidden tie-back system that anchors the front wall to the back of the tomb roof should be incorporated into the rebuild.



- General: Due to the scattered and evolving nature of the damage and extent of the required repairs, we do not see any one single item that can be addressed as an initial stabilization measure, rather, a comprehensive restoration of the tomb should be undertaken on at least a tomb-by-tomb basis.

Tomb C-2-

- The interior stonework that forms the side and back walls is in materially good condition, however there are gaps between the north ends of the east and west side walls and the back of the front wall that are up to 4" width. These have been caused by the forward movement of this wall as well as potential frost effects. As noted below, this wall should ultimately be rebuilt.
- There is a small area on the lower center of the west wall that has eroded mortar joints that should be cut and pointed.
- There is also a 4" gap between the top of the front wall and the north edge of the roof, which is otherwise entirely intact.




- The majority of the mortar joints between stones of the front wall are cracked and expanded, and *we recommend that the wall be carefully dismantled and reconstructed in its original position. This should incorporate stainless steel pins in place of the rusted iron ones and a hidden tie-back system that anchors the front wall to the back of the tomb roof. Consideration should be given to burying rigid insulation along the outside of the front wall.*
- *General: Due to the scattered and evolving nature of the damage and extent of the required repairs, we do not see any one single item that can be addressed as an initial stabilization measure, rather, a comprehensive restoration of the tomb should be undertaken on at least a tomb-by-tomb basis.*



Tomb D-2-

- The interior stonework that forms the side and back walls is in materially good condition except that the north portion of the west wall has eroded mortar joints *and is in need of cutting and pointing.*
- The front wall has tilted forward with respect to the side walls and roof, and there are gaps between these of several inches. At the east wall one can see into tomb #C-2, and at the roof one can look up into the gap and see the underside of the rounded lintel cap and at the west wall one can see daylight. The gap at the west wall is a clean break between the brick backup of the front wall and the stone to the south, whereas at the east wall the front wall makes a short 90-degree return to the south, which has separated from the adjacent stonework. *This gap should be closed by reconstructing the front wall into plumb position. Consideration should be given to burying rigid insulation along the outside of the front wall.*



- The lintel and rounded cap have widened joints below them that would suggest that the pins have failed. There is also a gap between the east shared cornerstone (which we have already recommended be re-set) and the exposed brick back-up panel to the west. Because the damage to the front wall appears to be limited to the upper portion, there is the option of re-setting only the upper stones and leaving the lower stones and brickwork to remain in their tilted positions. The

above-noted gaps would be filled with mortared chinkers and/or grout. The challenge with this, however, will be visually blending this forward tilted wall section with the plumb rebuilt sections to the west, as a visible differential frontward shift will remain. *Therefore, we recommend that rebuilding the entire front wall of this tomb to a plumb position. Any reconstruction should incorporate stainless steel pins in place of the rusted iron ones and a hidden tie-back system that anchors the front wall to the back of the tomb roof.*



- *General: Due to the scattered and evolving nature of the damage and extent of the required repairs, we do not see any one single item that can be addressed as an initial stabilization measure, rather, a comprehensive restoration of the tomb should be undertaken on at least a tomb-by-tomb basis.*

Tomb E-1-

Please note that this is the only east-facing tomb.

- The eastern portions of the north and south side walls have eroded mortar joints and multiple vertical and diagonal cracks running through them. It appears that the stonework had expanded eastward due to freeze thaw cycling and perhaps ground movements. *The front halves of both side walls, which are most likely dry laid with a mortar finished face, should be cut and repointed and then injected with a compatible grout to give them some in-plane tensile and shear capacity.*
- The east wall has short westward returns coming from the brick back-up that flanks the doorway. The returns have separated from the adjacent stone north and south wall construction by up to an inch, due to the frontward movement of the east wall, *which should be rebuilt.*



- Because of the majority of the mortar joints between stones of the front wall are cracked and expanded, and *we recommend that the wall be carefully dismantled and reconstructed in its original position. This should incorporate stainless steel pins in place of the rusted iron ones and a hidden tie-back system that anchors the front wall to the back of the tomb roof.*
- The sloping stone retaining wall at the north side of the tomb is shifted and bulged forward *and should be rebuilt.*




- The L-shaped wall that links tombs D-2 and E-1 has eroded mortar joints *and should be cut and repointed.*
- *General: Due to the scattered and evolving nature of the damage and extent of the required repairs, we do not see any one single item that can be addressed as an initial stabilization measure, rather, a comprehensive restoration of the tomb should be undertaken on at least a tomb-by-tomb basis.*



Thank you for the opportunity to examine these interesting and historic structures. Please contact me if you have any questions.

Respectfully Yours,

John M. Wathne, PE, President
Structures North Consulting Engineers, Inc.



FANNIN • LEHNER

PRESERVATION CONSULTANTS

OLD BURYING GROUND

**KINGSTON,
MASSACHUSETTS**

**GRAVESTONE/MONUMENT
CONDITION ASSESSMENT
REPORT**

JANUARY 2020

**PREPARED FOR THE
KINGSTON HISTORICAL COMMISSION**

OLD BURYING GROUND – KINGSTON MA
GRAVESTONE/MONUMENT CONDITION ASSESSMENT REPORT

TABLE OF CONTENTS

SECTION I. Introduction

- A. Introduction and Acknowledgements
- B. General Photographs

SECTION II. Gravestone/Monument Condition Assessment

- A. Representative photographs of gravestones and monuments requiring conservation
- B. Guide to gravestone/monument condition assessment lists
- C. Lists by location of all gravestones/monuments requiring conservation

SECTION III. Gravestone Carvers/Monument Makers in Old Burying Ground

- A. Gravestone Carvers/Monument Makers in Old Burying Ground
- B. Representative photos of gravestone carvers/monument makers

SECTION IV. Plan

- A. Old Burying Ground Plan Including Gravestones and Monuments Requiring Conservation

SECTION V. Conservation

- A. Estimates for Cost of Gravestone/Monument Conservation
 - 1. Explanatory notes for cost estimates
- B. Gravestone/Monument Conservation
 - 1. Gravestone and Monument Deterioration
 - 2. Gravestone Conservator: Technical Recommendations for Project Completion
- C. Gravestone/Monument Conservation Documentation
 - 1. Sample Gravestone/Monument Conservation/Inventory Documentation Form
 - 2. Sample Completed Gravestone/Monument Inventory/Conservation Documentation Form
 - 3. Sample List of Photographs Form
 - 4. Old Burying Ground Bibliography
 - 5. Selected Glossary

OLD BURYING GROUND – KINGSTON MA
GRAVESTONE/MONUMENT CONDITION ASSESSMENT REPORT

INTRODUCTION AND ACKNOWLEDGEMENTS

The Old Burying Ground stands at the corner of Main and Green Streets somewhat obscured by the First Parish Church Unitarian and the Old Town Hall. The stones stand in relatively neat rows, flanking both sides of the main access road which enters from the Old Town Hall parking lot. The ground is relatively level until reaching the far north side where a short slope borders the entry road of Evergreen Cemetery. The hill tombs stand along a portion of the northern side of the burying ground, facing Evergreen Cemetery. The cemetery has been rearranged in the past as the rows contain both headstones and footstones, a setup never found in undisturbed colonial cemeteries.

The historic nature of the burying ground not only comes from its early 18th century establishment (c. 1717) but from the people buried in it. Names on the memorials are even now well known in the Kingston community. These people were instrumental in the growth of the town and one finds their names on the streets and lanes throughout Kingston.

It is also important to note that the Old Burying Ground, with its unusually large list of gravestones carved by recognized carvers, is a significant aesthetic resource to the Town of Kingston.

The identified carvers have all been noted in various sources. While Fannin – Lehner Preservation Consultants is familiar with New England gravestone carvers, we do not consider ourselves gravestone carver scholars. From various sources, we have been able to locate the work of 14 carvers. Among these are three widely known Boston carvers: Nathaniel Emmes, William Codner and the Soule family of carvers. The four best known local carvers are: Bildad Washburn, Bartlett Adams, Hiram Tribble and Harris Thompson. Gravestone carving in Kingston was considered so important that noted gravestone scholar James Blachowicz devoted an entire chapter, “A Neighboring Tradition: The Kingston Carver” to the subject in his 2006 book, “From Slate to Marble: Gravestone Carving Traditions in Eastern Massachusetts 1750-1850,” to the subject.


Maintenance of the grounds is good. In some areas there is a need to remove the long grass growing between stones, but this is not a critical need. The trees on the site will require substantial work to ensure that they do not deteriorate further and threaten more stones and monuments. The trees are addressed in more detail elsewhere in the report. Suffice to say that the root systems have played an important part in disrupting stones in the burying ground. It is important to realize that the Old Burying Ground is a constantly changing environment – storms occur, limbs fall, as well as other events. This condition assessment reflects the condition of the Old Burying Ground at the time it was assessed (2019).

Fannin • Lehner Preservation Consultants has spent many hours traversing the Old Burying Ground and reviewed all the stones and monuments which require conservation treatments. This Gravestone/Monument Condition Assessment list now notes some 660+/- headstones footstones, markers and monuments. This is a large volume of work, best tackled in a phased program.

Many of the procedures required to conserve the markers are complex and will require a skilled conservator to complete. Like the gravestone carvers and monument makers of old, gravestone and monument conservation is an artisanal craft requiring training and experience as well as a thorough understanding of the nature of different types of stone and an intimate knowledge of eighteenth and nineteenth century methods of gravestone and monument building.


We appreciate the assistance of all those individuals listed in the Preservation Master Plan (2020).

Special thanks are reserved for the Kingston Historical Commission and, in particular, to members Craig Dalton and Thomas Vendetti. Tom, the archivist of the neighboring First Parish Unitarian Church, is extremely knowledgeable about the Old Burying Ground. Not only did he obtain relevant sources for us, he helped us locate stones important to the history of Kingston as well as examples of the work of gravestone carvers. We also want to recognize the extensive help we received from Susan Aprill, the archivist at the Kingston Public Library.



OLD BURYING GROUND
KINGSTON MA

GENERAL
VIEW



GENERAL VIEWS



Fannin•Lehner
271 Lexington Road
Concord MA 01742
Old Burying Ground
Kingston MA Nov. 10-11, 2019
Set: 3 Photo: DSC4-0428

HUNT'S PHOTO VIDEO
DSC_0428.JPG 0000123 N M

Fannin•Lehner
271 Lexington Road
Concord MA
Old Burying Ground
Kingston MA Nov. 4, 2018
Set: 1 Photo DSC3-0658

D3 DSC_0658
*24-6005 001

Fannin•Lehner
271 Lexington Road
Concord MA 01742
Old Burying Ground
Kingston MA Nov. 10-11, 2019
Set: 3 Photo: DSC4-0471

HUNT'S PHOTO VIDEO
DSC_0471.JPG 0000123 N M

Fannin•Lehner
271 Lexington Road
Concord MA
Old Burying Ground
Kingston MA Nov. 4, 2018
Set: 1 Photo DSC3-0656

CC DSC_0656.jpg
*20-5004-P2 N

Fannin•Lehner
271 Lexington Road
Concord MA 01742
Old Burying Ground
Kingston MA Nov. 10-11, 2019
Set: 3 Photo: DSC4-0474

HUNT'S PHOTO VIDEO
DSC_0474.JPG 0000123 N M



OLD
BURYING GROUND
KINGSTON MA
NOV 10 2019

**STONES REQUIRING
CONSERVATION**



OLD
BURYING GROUND
KINGSTON MA
NOV 10 2019

HUNTS PHOTO VIDEO
DSC_0654

Fannin•Lehner Sarah Faurce
271 Lexington Road d. Dec. 6, 1873
Concord MA 01742 G-8
Old Burying Ground
Kingston MA Nov. 10-11, 2019
Set: 3 Photo: DSC4-0470

CC DSC_0654.Jpg
*2d-b005 001 N

Fannin•Lehner GENERAL VIEW WITH
271 Lexington Road STONES REQUIRING
Concord MA CONSERVATION
Old Burying Ground
Kingston MA Nov. 4, 2018
Set: 1 Photo DSC3-0654

025A111

HUNTS PHOTO VIDEO
DSC_0658

Fannin•Lehner Nathaniel Washburn
271 Lexington Road d. May 26, 1862
Concord MA 01742 G-7
Old Burying Ground
Kingston MA Nov. 10-11, 2019
Set: 3 Photo: DSC4-0469

CC DSC_0658.Jpg 142 HD
*2d-b005 001 N N N N N N 7817 11.1

Fannin•Lehner GENERAL VIEW WITH
271 Lexington Road STONES REQUIRING
Concord MA CONSERVATION
Old Burying Ground
Kingston MA Nov. 4, 2018
Set: 1 Photo DSC3-0650



STONES REQUIRING CONSERVATION



Fannin•Lehner
271 Lexington Road
Concord MA 01742
Old Burying Ground
Kingston MA Nov. 10-11, 2019
Set: 3 Photo: DSC4-0417
(Touching adjacent stone)

HUHTS PHOTO UNINED
DSC_0417.jpg 10/11/2019 11:11

Fannin•Lehner
271 Lexington Road
Concord MA 01742
Old Burying Ground
Kingston MA Nov. 10-11, 2019
Set: 3 Photo: DSC4-0449
*Deborah Larner
d. Aug. 26, 1905
D-5 (back)*

Fannin•Lehner
271 Lexington Road
Concord MA 01742
Old Burying Ground
Kingston MA Nov. 10-11, 2019
Set: 3 Photo: DSC4-0471
*Mrs. Mary Washburn
d. Feb. 15, 1779
I-16*

HUHTS PHOTO UNINED
DSC_0471.jpg 10/11/2019 11:11

Kodak Royal
Digital Paper • Papier Numérique

CC DSC_0652.jpg 145 HD
*2d-b005 001 N N N N N N 7817 11

Fannin•Lehner
271 Lexington Road
Concord MA
Old Burying Ground
Kingston MA Nov. 4, 2018
Set: 1 Photo DSC3-0652

GENERAL VIEW WITH
STONES REQUIRING
CONSERVATION

Kodak Royal
Digital Paper • Papier Numérique

CC DSC_0644.jpg 130 HD
*2d-b005 001 N N N N N N 7817 11

Fannin•Lehner
271 Lexington Road
Concord MA
Old Burying Ground
Kingston MA Nov. 4, 2018
Set: 1 Photo DSC3-0644

GENERAL VIEW WITH
STONES REQUIRING
CONSERVATION

**GUIDE TO GRAVESTONE/MONUMENT CONDITION
ASSESSMENT LISTS**

OLD BURYING GROUND

- **GRID #** This is the number of the Section and the Row in which the stone is located. Example: A-14

- **LAST NAME**

- **FIRST NAME**

- **D OF DEATH:** Complete Date of Death.

- **TYPE:** Head (headstone), Foot (footstone), Mon (monument), Obelisk, Marker (similar to a headstone but related to a central monument), Box Tomb Marker, Fragment.

- **MATERIAL:** Slate, marble, sandstone/brownstone, granite, limestone, concrete, brick.

- **TREATMENT:** Most common are: reset, adhesive repair, mortar into base, tack, cap and infill, stabilize delaminations. All stones are completely cleaned before conservation is performed. Further treatment may include removing old repairs, re-pinning or new pins, or making a new base or foundation. Some stones must be investigated before treatment can be determined. Other stones need to be reset in the proper location, order or direction. Stable stones have the notation: No Treatment at This Time.

- **NOTES:** Problems experienced by the marker including impacted by tree roots. Gravestone Carver (if known). E.F. Drew Photo: Emily Fuller Drew (1881-1959) Historian and Photographer. Collection at Kingston Public Library, Local Collections. Miscellaneous Information.

- **PR/COMP:** ("PR") - Priority or urgency of repair with "1" signifying Urgent, "2" - Less urgent but necessary. "COMP" – Year in which conservation was completed.

OLD BURYING GROUND
KINGSTON, MASSACHUSETTS

GRAVESTONE/MONUMENT
CONDITION ASSESSMENT

1/24/2020
FANNIN•LEHNER

GRID #	LAST NAME	FIRST NAME	D. OF DEATH	TYPE	MATERIAL	TREATMENT	NOTES	PR/COMP
.								
A-1.	NO STONES							
A-2	NO STONES							
A-3	TOMBS/THOMPSON	HARRIS	OCT. 31, 1849				CARVER'S OWN STONE: JAMES THOMPSON (PROBABLE CARVER)	
.								
A-4	NO STONES							
A-5	NO STONES							
A-7	R.	J.		FOOT	SLATE	EXCAVATE. CLEAN. FIND LOCATION. RESET.	FALLEN/ BURIED	1
F								
.								
A-7	FULLER	CAPT. JOSIAH	AUG. 13, 1868	HEAD	MARBLE/ GRANITE	EXCAVATE. CLEAN. RESET.	TILTED	1
.								
.		LUCY	JAN. 18, 1860					
.								
A-9	NO STONES							
A-10	NO STONES							

OLD BURYING GROUND
KINGSTON, MASSACHUSETTS

GRAVESTONE/MONUMENT
CONDITION ASSESSMENT

1/24/2020
FANNIN•LEHNER

GRID #	LAST NAME	FIRST NAME	D. OF DEATH	TYPE	MATERIAL	TREATMENT	NOTES	PR/COMP
A-11	FISH	MR. CHARLES	FEB. 16, 1817	HEAD	SLATE	CLEAN. TACK CRACK. INFILL.	DELAMINAT- ING/ STONE SET IN CONCRETE	1
A-11 F	FISH	MR. CHARLES	FEB. 17, 1817	FOOT	SLATE	EXCAVATE. CLEAN. RESET HIGHER.	TILTED/ SUNKEN	2
A-11 F	FISH	CHARLES	MAR. 26, 1818	FOOT	SLATE	EXCAVATE. CLEAN. RESET HIGHER.	TILTED/ SUNKEN	1
A-11 F	GARDNER	MR. DAVID	SEPT. 14, 1803	FOOT	SLATE	EXCAVATE. CLEAN. RESET HIGHER.	TILTED/ SUNKEN	1
A-12	FISH	NATHANIEL	MAY 1, 1795	HEAD	SLATE	EXCAVATE. CLEAN. RESET.	TILTED	1
A-12	LUCAS	MRS. LYDIA	APRIL 4, 1816	HEAD	SLATE/ CON- CRETE ENFRAM- EMENT	COLLECT ALL LOOSE FRAGMENTS. CLEAN. RE- ADHERE? INFILL.	BROKEN (CONCRETE/ HAS CRUSHED STONE)	1

OLD BURYING GROUND
KINGSTON, MASSACHUSETTS

GRAVESTONE/MONUMENT
CONDITION ASSESSMENT

1/24/2020
FANNIN•LEHNER

GRID #	LAST NAME	FIRST NAME	D. OF DEATH	TYPE	MATERIAL	TREATMENT	NOTES	PR/COMP
A-13 F	DAWES	EBENEZER	MAY 2, 1822	DOU- BLE	SLATE	EXCAVATE. CLEAN. RESET HIGHER.	TILTED/ SUNKEN	2
		PRISCILLA	DEC. 13, 1838	FOOT				
A-13	DREW	ABIGAIL CHURCH	NOV. 7, 1799	HEAD	SLATE	CLEAN. CAP.	DELAMINATING	1
A-13 F	LUCAS	MR. DAVID, ETC.	APR. 25, 1796	FOOT	SLATE	EXCAVATE. CLEAN. RESET HIGHER.	TILTED/ SUNKEN	1
A-14	SAMPSON	MR. OLIVER	SEPT. 26, 1812	HEAD	SLATE	ASCERTAIN LOCATION. CLEAN. NEW BASE. SET BASE. MORTAR INTO BASE.	BROKEN/ LOOSE IN GROUND/ FALLEN	1
A-14	RING	ANDREW	FEB. 18, 1799	HEAD	SLATE/ SET IN CON- CRETE WITH BACKER	CLEAN. AD REP. INFILL.	BROKEN	1

OLD BURYING GROUND
KINGSTON, MASSACHUSETTS

GRAVESTONE/MONUMENT
CONDITION ASSESSMENT

1/24/2020
FANNIN•LEHNER

GRID #	LAST NAME	FIRST NAME	D. OF DEATH	TYPE	MATERIAL	TREATMENT	NOTES	PR/COMP
A-14	MAGLATHLA	MARGARET	MAY 28, 1799	HEAD	SLATE	EXCAVATE. CLEAN BOTH FRAGMENTS. RESET BOTTOM FRAGMENT. AD REP TOP TO BOTTOM FRAGMENT. INFILL.	BROKEN	1
A-15	SIMMONS	MISS LYDIA	SEPT. 11, 1838	HEAD	MARBLE	CLEAN. DRILL AND PIN. AD REP. INFILL.	BROKEN	1
A-16	CUSHMAN	MR. HARVEY	JULY 9, 1828	HEAD	SLATE	EXCAVATE. CLEAN. RESET. REMOVE PREVIOUS CAPPING. RE-CAP.	TILTED/ DELAMINATING	1
A-16 F	CUSHMAN	MR. HARVEY	JULY 9, 1828	FOOT	SLATE	EXCAVATE. CLEAN. RESET.	TILTED	1
A-16 F	MCLAUTHLIN	MR. JOSEPH	FEB. 23, 1819	FOOT	SLATE	EXCAVATE. CLEAN. RESET.	TILTED	1
A-16	MITCHELL	MR. JOHN	NOV. 19, 1822	HEAD	SLATE	EXCAVATE. CLEAN. RESET.	TILTED	2
A-16 F	MITCHELL	MR. JOHN	NOV. 19, 1822	FOOT	SLATE	EXCAVATE. CLEAN. RESET.	TILTED	2

OLD BURYING GROUND
KINGSTON, MASSACHUSETTS

GRAVESTONE/MONUMENT
CONDITION ASSESSMENT

1/24/2020
FANNIN•LEHNER

GRID #	LAST NAME	FIRST NAME	D. OF DEATH	TYPE	MATERIAL	TREATMENT	NOTES	PR/COMP
A-16	MITCHELL	JOANNA	JUNE 3, 1843	HEAD	SLATE	EXCAVATE. CLEAN. RESET.	TILTED	1
A-16	MITCHELL	JOANNA	JUNE 3, 1843	FOOT	SLATE	EXCAVATE. CLEAN. RESET.	TILTED	1
A-17	MITCHELL	SARAH	AUG. 19, 1854	HEAD	SLATE	LOCATE IN FRONT OF NEARBY FOOTSTONE. CLEAN. NEW BASE. SET BASE. MORTAR INTO BASE.	BROKEN/ LEANING ON BRICK BOX TOMB	1
A-17	MITCHELL	SARAH	AUG. 19, 1854	FOOT	SLATE	EXCAVATE. CLEAN. RESET.	TILTED	1
A-17	SAMPSON	MRS. BETHANY	MAR. 2, 1823	HEAD	SLATE	EXCAVATE. CLEAN. RESET.	TILTED	2
A-17	SAMPSON	MRS. BETHANY	MAR. 2, 1823	FOOT	SLATE	EXCAVATE. CLEAN. RESET.	TILTED	1

OLD BURYING GROUND
KINGSTON, MASSACHUSETTS

GRAVESTONE/MONUMENT
CONDITION ASSESSMENT

1/24/2020
FANNIN•LEHNER

GRID #	LAST NAME	FIRST NAME	D. OF DEATH	TYPE	MATERIAL	TREATMENT	NOTES	PR/COMP
A-19	ADAMS/COOK/ PERKINS/ WILDER			BOX TOMB MAR- KER	SLATE/ BRICK	REMOVE TOP AND REMOVE PREVIOUS REPAIR. CLEAN TOP AND BASE. DISASSEMBLE, THEN RE-ASSEMBLE BRICK BASE. AD REP ALL TOP FRAGMENTS. INFILL.	SLATE TOP BROKEN/ BRICKS LOOSE	1
A-20	DREW/FORD LOBDELL			BOX TOMB MAR- KER	SLATE/ BRICK	REMOVE TOP AND REMOVE PREVIOUS REPAIR. CLEAN TOP AND BASE. DISASSEMBLE, THEN RE-ASSEMBLE BRICK BASE. AD REP ALL TOP FRAGMENTS. INFILL.	SLATE TOP BROKEN/ BRICKS LOOSE	1
A-22	FAUNCE			BOX TOMB MAR- KER AND HEAD- STONE	SLATE/ BRICK SLATE	NO TREATMENT EXCAVATE. CLEAN. RESET.	TILTED	1

OLD BURYING GROUND
KINGSTON, MASSACHUSETTS

GRAVESTONE/MONUMENT
CONDITION ASSESSMENT

1/24/2020
FANNIN•LEHNER

GRID #	LAST NAME	FIRST NAME	D. OF DEATH	TYPE	MATERIAL	TREATMENT	NOTES	PR/COMP
A-22	DREW	MAJOR SETH	MAY 18, 1824	TOMB MARK KER/ HEAD STONE	SLATE TOP/ BRICK BASE	REMOVE TOP AND REMOVE PREVIOUS REPAIR. CLEAN TOP AND BASE. REBUILD BASE AS NECESSARY. RESET AND AD REP TOP. INFILL.	TOP BROKEN/ BASE NEEDS SOME REBUILDING. CARVER: JOHN TRIBEL, SC (PLYMOUTH STONE CARVER) (UNCLE OF HIRAM TRIBBLE, KINGSTON STONE CUTTER)	1
A-22	HOLMES	JOSEPH	APRIL 8, 1868	MON	MARBLE/ GRANITE	NO TREATMENT	CARVER: "QUINCY"	
A-23	"N.C./J.M."			BOX TOMB MAR- KER	SLATE/ BRICK	REMOVE TOP. CLEAN TOP AND BASE. REBUILD BASE AS NECESSARY. RESET TOP.	BASE: LOOSE BRICKS	1

OLD BURYING GROUND
KINGSTON, MASSACHUSETTS

GRAVESTONE/MONUMENT
CONDITION ASSESSMENT

1/24/2020
FANNIN•LEHNER

GRID #	LAST NAME	FIRST NAME	D. OF DEATH	TYPE	MATERIAL	TREATMENT	NOTES	PR/COMP
A-23	?	?	?	BOX TOMB MAR- KER	?	?	COVERED: CONDITION UNKNOWN	
B-1	NO STONES							
B-2	NO STONES							
B-3	TOMB							
B-4	NO STONES							
B-5	ANDERSON	VIOLET	1909	SMALL MON	MARBLE/ GRANITE	EXCAVATE. CLEAN. RESET BASE. PIN DIE TO BASE.	TILTED/ SUNKEN/ LOOSE ON BASE/ PIN MISSING	1
B-5	KING	RUFUS A.	OCT. 10, 1883	HEAD	MARBLE	EXCAVATE. BASE UNUSEABLE. CLEAN DIE. NEW IN-GROUND BASE. MORTAR INTO BASE.	TILTED/ BASE BROKEN	1

OLD BURYING GROUND
KINGSTON, MASSACHUSETTS

GRAVESTONE/MONUMENT
CONDITION ASSESSMENT

1/24/2020
FANNIN•LEHNER

GRID #	LAST NAME	FIRST NAME	D. OF DEATH	TYPE	MATERIAL	TREATMENT	NOTES	PR/COMP
B-5 F	KING	RUFUS A.	OCT. 10, 1883	FOOT	MARBLE	EXCAVATE. CLEAN. RESET BEHIND HEADSTONE	TILTED/ OUT OF LOCATION	1
B-5 F	KING	MARGARET	APRIL 14, 1893	HEAD	MARBLE/ CONC- CRETE	EXCAVATE. BRING TO LEVEL. CLEAN.	TILTED	1
B-6	HOLMES	THOMAS	SEPT. 10, 1814	HEAD	MARBLE/ SAND- STONE	EXCAVATE BASE. CLEAN. RESET BASE. MORTAR INTO BASE (MAY NEED A NEW BASE).	FALLEN/ BROKEN	1
B-6 F	HOLMES	ALMIRA	OCT. 7, 1826					
B-6 F	HOLMES	LEWIS	APR. 4, 1895	FOOT	MARBLE	EXCAVATE. CLEAN. RESET.	TILTED	2
B-6 F	HOLMES	SOPHIA	MAY 11, 1850	FOOT	MARBLE	EXCAVATE. CLEAN. RESET.	TILTED	2
B-6	HOLMES	SOPHIA A.	MAY 6, 1880	HEAD	MARBLE/ GRANITE	EXCAVATE. CLEAN. RESET.	TILTED	2
B-6 F	HOLMES	SOPHIA A.	MAY 6, 1880	FOOT	MARBLE	EXCAVATE. CLEAN. RESET.	TILTED	2

OLD BURYING GROUND
KINGSTON, MASSACHUSETTS

GRAVESTONE/MONUMENT
CONDITION ASSESSMENT

1/24/2020
FANNIN•LEHNER

GRID #	LAST NAME	FIRST NAME	D. OF DEATH	TYPE	MATERIAL	TREATMENT	NOTES	PR/COMP
B-7	NO STONES							
B-8	CUSHMAN	DANIEL	1859	DOU-	MARBLE/	EXCAVATE AND EXPLORE FOR	FALLEN/	1
		PRISCILLA	1872	BLE	?	BASE. CLEAN. IN-GROUND	SUNKEN	
				HEAD		BASE? MORTAR INTO BASE.		
B-9	HOLMES	SPENCER	JUNE 16, 1840	HEAD	SLATE	EXCAVATE. CLEAN. RESET.	TILTED	1
B-9 F	HOLMES	SPENCER	JUNE 16, 1840	FOOT	SLATE	EXCAVATE. CLEAN. RESET.	TILTED	1
B-9 F	HOLMES	MRS. LUCY	JUNE 5, 1842	FOOT	SLATE	EXCAVATE. CLEAN. RESET	TILTED	1
B-10	CHURCHILL	MARIA B.	FEB. 2, 1880	HEAD	MARBLE/ ?	EXCAVATE. CLEAN. RESET BASE. MORTAR INTO BASE.	TILTED/ LOOSE IN BASE	1
B-10 F	CHURCHILL	HENRY	JAN. 9, 1836	HEAD	SLATE	EXCAVATE. CLEAN. RESET.	TILTED	1
B-11 F	CHURCHILL	CHARLES SWIFT	DEC. 4, 1843	FOOT	SLATE	EXCAVATE. CLEAN. RESET.	TILTED	2

OLD BURYING GROUND
KINGSTON, MASSACHUSETTS

GRAVESTONE/MONUMENT
CONDITION ASSESSMENT

1/24/2020
FANNIN•LEHNER

GRID #	LAST NAME	FIRST NAME	D. OF DEATH	TYPE	MATERIAL	TREATMENT	NOTES	PR/COMP
B-11	CHURCHILL	THADDEUS	SEPT. 10,	FOOT	SLATE	EXCAVATE. CLEAN. RESET.	TILTED	2
F			1832					
B-12	FOSTER	MRS. SYLVIA	MAR. 19,	HEAD	SLATE	EXCAVATE. CLEAN. RESET.	TILTED	1
			1812					
B-12	FOSTER	MRS. LYDIA	AUG. 30,	FOOT	SLATE	EXCAVATE. CLEAN. RESET.	TILTED	2
F			1795					
B-12	FOSTER	MRS. MARY	OCT. 24,	FOOT	SLATE	EXCAVATE. CLEAN. AD REP	BROKEN	1
F			1791			FRAGMENT. RESET. INFILL.		
B-12	FOSTER	MRS.	AUG. 22,	FOOT	SLATE	EXCAVATE. CLEAN. RESET.	SUNKEN	2
F		ELIZABETH	1825					
B-12	FOSTER	DEBORAH	DEC. 10,	FOOT	SLATE	EXCAVATE. CLEAN. NEW BASE	SUNKEN	2
F		BRADFORD	1811			SET BASE. MORTAR INTO		
						BASE.		
B-13	RANDALL	MR. PEREZ	MAR. 11,	FOOT	SLATE	EXCAVATE. CLEAN. RESET.	TILTED/	1
F			1786				SUNKEN	
B-13	RANDALL	MR. SAMUEL	NOV. 19,	HEAD	SLATE	EXCAVATE. CLEAN. RESET.	TILTED	1
			1787					

OLD BURYING GROUND
KINGSTON, MASSACHUSETTS

GRAVESTONE/MONUMENT
CONDITION ASSESSMENT

1/24/2020
FANNIN•LEHNER

GRID #	LAST NAME	FIRST NAME	D. OF DEATH	TYPE	MATERIAL	TREATMENT	NOTES	PR/COMP
B-13	SAMPSON	MRS. JANE	NOV. 8. 1893	HEAD	SLATE	CLEAN. TACK. CAP.	DELAMINATING	1
B-14	COBB	MR. EBENEZER	NOV. 10, 1782	HEAD	SLATE	CLEAN. STABILIZE DETACHING FRAGMENTS. TACK. CAP.	DELAMINATING FLAKING	1
B-14 F	COBB	MR. EBENEZER	NOV. 10, 1782	FOOT	SLATE	EXCAVATE. NEW BASE? SET BASE. MORTAR INTO BASE.	SUNKEN	2
B-14	CHANDLER	MOLLY	DEC. 23, 1793	HEAD	SLATE	EXCAVATE. REMOVE PREVIOUS MATERIAL. CLEAN.	TILTED/ DELAMINATING	1
		RIZPAH	NOV. 1779			RESET. STABILIZE DELAMINATIONS. TACK. CAP.		
B-14	CHANDLER	MR. EPHRAIM	JAN. 28, 1794	HEAD	SLATE/ METAL HOOD	CLEAN. TACK. CAP.	DELAMINATING	1
B-14 F	CHANDLER	MR. EPHRAIM	JAN. 28, 1794	FOOT	SLATE	CLEAN. RESET IN BACK OF HEADSTONE.	FALLEN	1
B-14 F	WATERMAN	MISS SALLY	DEC. 24, 1824	FOOT	SLATE	EXCAVATE. CLEAN. RESET HIGHER.	TILTED/ SUNKEN	1

OLD BURYING GROUND
KINGSTON, MASSACHUSETTS

GRAVESTONE/MONUMENT
CONDITION ASSESSMENT

1/24/2020
FANNIN•LEHNER

GRID #	LAST NAME	FIRST NAME	D. OF DEATH	TYPE	MATERIAL	TREATMENT	NOTES	PR/COMP
B-14	WATERMAN	MRS. LUCY	DEC. 27, 1800	HEAD	SLATE	CLEAN. STABILIZE DELAMINATING FACE FRAG- MENTS. CAP.	DELAMINATING	1
B-14	WATERMAN	MRS. LUCY	DEC. 27, 1800	FOOT	SLATE	EXCAVATE. CLEAN. RESET.	TILTED	1
F								
B-15	CUSHMAN	MRS. KEZIA	MARCH 16, 1823	FOOT	SLATE	EXCAVATE. CLEAN. RESET.	SUNKEN	2
F								
B-15	CUSHMAN	MRS. MERCY	JAN. 21, 1821	FOOT	SLATE	EXCAVATE. CLEAN. RESET.	TILTED/ SUNKEN	2
F								
B-15	HOLMES	MR.	JULY 31, 1808	FOOT	SLATE	EXCAVATE. CLEAN. AD REP TWO CHIP FRAGMENTS. RESET. INFILL.	SUNKEN/ BROKEN	1
F		JONATHAN						
B-15	HOLMES	MR.	JULY 26, 1810	FOOT	SLATE	EXCAVATE. CLEAN. RESET HIGHER.	SUNKEN/ TILTED/ LOOSE IN GROUND	1
F		SYLVESTER						

OLD BURYING GROUND
KINGSTON, MASSACHUSETTS

GRAVESTONE/MONUMENT
CONDITION ASSESSMENT

1/24/2020
FANNIN•LEHNER

GRID #	LAST NAME	FIRST NAME	D. OF DEATH	TYPE	MATERIAL	TREATMENT	NOTES	PR/COMP
B-15 F	WATERMAN	BENJAMIN	OCT. 17, 1845	FOOT	SLATE	EXCAVATE. CLEAN. RESET.	TILTED/ LOOSE IN GROUND	1
		ZUMA	JUNE 16, 1844					
B-15	SIMMONS	BETSEY	JULY 11, 1850	HEAD	MARBLE/ ?	EXCAVATE. CLEAN. RESET.	TILTED	1
B-15	SIMMONS	WILLIAM	NOV. 9, 1843	HEAD	SLATE	REMOVE PREVIOUS REPAIR. CLEAN. DRILL AND PIN MIDDLE TO BOTTOM FRAGMENT AND TOP TO MIDDLE FRAGMENT. INFILL.	FALLEN/ BROKEN	1
B-15	HOLMES	MR. JOHN	APR. 23, 1824	HEAD	SLATE	EXCAVATE. CLEAN. RESET.	TILTED	1
B-15 F	RING	MR. FRANCIS	SEPT. 27, 1820	FOOT	SLATE	EXCAVATE. CLEAN. RESET IN REVERSE DIRECTION.	TILTED/ LOOSE IN GROUND/ FACING WRONG DIRECTION	1

OLD BURYING GROUND
KINGSTON, MASSACHUSETTS

GRAVESTONE/MONUMENT
CONDITION ASSESSMENT

1/24/2020
FANNIN•LEHNER

GRID #	LAST NAME	FIRST NAME	D. OF DEATH	TYPE	MATERIAL	TREATMENT	NOTES	PR/COMP
B-16	WESTON	OLIVE W.	DEC. 25, 1821	HEAD	SLATE	EXCAVATE. CLEAN. RESET.	TILTED	2
B-16 F	WESTON	OLIVE W.	DEC. 25, 1821	FOOT	SLATE	CLEAN. RESET IN BACK OF HEADSTONE.	FALLEN/ LOOSE ON GROUND	1
B-16	RING	SUSAN	DEC. 31, 1870	MON	MARBLE/ SAND- STONE	EXCAVATE. BRING TO LEVEL. CLEAN.	TILTED	1
B-16 F	RING	SUSAN	DEC. 31, 1870	FOOT	MARBLE	EXCAVATE. CLEAN. RESET.	TILTED	2
B-16 F	HOLMES	MRS. MOLLY	DEC. 25, 1822	FOOT	SLATE	EXCAVATE. CLEAN. NEW BASE. SET BASE. MORTAR INTO BASE.	SUNKEN/ BROKEN	2
B-17 F	BISBEE	MRS. SALLY ZEBULON	APR. 22, 1826	FOOT	SLATE	EXCAVATE. CLEAN. RESET.	TILTED	1
B-17	HOLMES	MRS. CLARISSA	AUG. 20, 1856	HEAD	SLATE	EXCAVATE AND EXTRACT FROM TREE ROOTS. CLEAN. RESET.	TILTED/ IMPACTED BY TREE ROOTS	1

OLD BURYING GROUND
KINGSTON, MASSACHUSETTS

GRAVESTONE/MONUMENT
CONDITION ASSESSMENT

1/24/2020
FANNIN•LEHNER

GRID #	LAST NAME	FIRST NAME	D. OF DEATH	TYPE	MATERIAL	TREATMENT	NOTES	PR/COMP
B-17	THOMPSON	HARRIET	SEPT. 20, 1833	MON	MARBLE	REMOVE TOP AND FIRST BASE (HEAVY). EXCAVATE AND RESET LOWER BASE (NEW FOUNDATION). CLEAN. RE- ASSEMBLE.	TILTED (DIE AND TOP BASE JOINED)	1
B-18	SEVER	HON. WILLIAM, JAMES JANE RUSSELL	JUNE 15, 1809 JUNE 5, 1840	TABLE TOMB MAR- KER	MARBLE/ SAND- STONE/ GRANITE	RAISE TOP. INSERT SHIMS TO STABILIZE LEGS. LOWER TOP. CLEAN.	THREE LEGS UNSTEADY	1
C-1	<i>NO STONES</i>							
C-2	REED	ELLA W.	1896	MON	MARBLE	DISASSEMBLE. EXCAVATE BASE. CLEAN. RESET BASE. RE-ASSEMBLE.	TILTED/ LOOSE ON BASE	1
(C-4)?	STETSON	WILLIAM RILEY	JUNE 15, 1853	MON	MARBLE/ GRANITE (CROSS)	DIASSEMBLE. EXCAVATE BASE. CLEAN. RESET BASE. REPIN CROSS.	TILTED/CROSS LOOSE ON BASE	1

OLD BURYING GROUND
KINGSTON, MASSACHUSETTS

GRAVESTONE/MONUMENT
CONDITION ASSESSMENT

1/24/2020
FANNIN•LEHNER

GRID #	LAST NAME	FIRST NAME	D. OF DEATH	TYPE	MATERIAL	TREATMENT	NOTES	PR/COMP
(C-4 F) ?	STETSON	WILLIAM RILEY	JUNE 15, 1853	FOOT	MARBLE	SEARCH FOR BOTTOM FRAGMENT. NEW BASE? CLEAN. SET BASE. MORTAR INTO BASE.	FALLEN/ BROKEN	1
(C-4 F) ?	BURGESS	CAPT. LANCELOT	1821	FOOT	SLATE	REMOVE FROM TREE. CLEAN. RESET BEHIND HEADSTONE.	TRAPPED IN TREE (NOT PREVIOUSLY RECORDED)	1
C-6 F	BRADFORD	MARTHA	SEPT. 1, 1865	FOOT	MARBLE	EXCAVATE. CLEAN. NEW BASE. SET BASE. MORTAR INTO BASE.	TILTED/ BROKEN	1
C-7	BRADFORD	DANIEL	FEB. 3, 1861	HEAD	MARBLE	EXCAVATE BASE. CLEAN. RESET BASE. MORTAR BOTTOM FRAGMENT INTO BASE. DRILL AND PIN TOP TO BOTTOM FRAGMENT. INFILL.	FALLEN/ BROKEN	1
C-7 F	BRADFORD	DANIEL	FEB. 3, 1861	FOOT	MARBLE	EXCAVATE. CLEAN. RESET.	TILTED	1

OLD BURYING GROUND
KINGSTON, MASSACHUSETTS

GRAVESTONE/MONUMENT
CONDITION ASSESSMENT

1/24/2020
FANNIN•LEHNER

GRID #	LAST NAME	FIRST NAME	D. OF DEATH	TYPE	MATERIAL	TREATMENT	NOTES	PR/COMP
C-7 F	MORTON	PATIENCE	MAY 14, 1843	FOOT	SLATE	EXCAVATE. CLEAN. RESET.	TILTED	2
C-10	FRENCH	JAMES A.	JUNE 3, 1852	HEAD	MARBLE/ ?	EXCAVATE. CLEAN. RESET.	TILTED	2
C-10 F	FRENCH	OSMAN A.	MAY 10, 1812	FOOT	SLATE	EXCAVATE. CLEAN. RESET.	TILTED/ SUNKEN	1
C-10 F	FRENCH	OSMAN A.	JULY 20, 1841	FOOT	SLATE	EXCAVATE. CLEAN. RESET.	TILTED	2
C-11	FOSTER	MRS. FEAR	JAN. 26, 1826	HEAD	SLATE	EXCAVATE. CLEAN. RESET.	TILTED	2
C-11	WHITE	MISS ROXANNA	JULY 2, 1832	HEAD	SLATE	NO TREATMENT	CARVER: HIRAM TRIBBLE	
C-13	MAGLATHLEA	MARGARET	APRIL 10, 1794	HEAD	SLATE	CLEAN. TACK. CAP.	DELAMINATED	1
C-13	SAMPSON	MISS DEBORAH	NOV. 16, 1788	HEAD	SLATE	EXCAVATE. CLEAN. RESET. TACK. CAP.	TILTED/ DELAMINATING	1

OLD BURYING GROUND
KINGSTON, MASSACHUSETTS

GRAVESTONE/MONUMENT
CONDITION ASSESSMENT

1/24/2020
FANNIN•LEHNER

GRID #	LAST NAME	FIRST NAME	D. OF DEATH	TYPE	MATERIAL	TREATMENT	NOTES	PR/COMP
C-13	SAMPSON	MISS	NOV. 16,	FOOT	SLATE	EXCAVATE. CLEAN. ADHESIVE	DOUBLE	1
F		DEBORAH	1788			REPAIR. RESET. INFILL. CAP.	DELAMINATION/ TILTED	
C-13	MAGLATHLEA	JOHN	SEPT. 14,	HEAD	SLATE	CLEAN. STABILIZE	DELAMINATED	1
			1776			DELAMINATIONS.		
C-14	SAMPSON	DEBORAH	APRIL 26,	MON	MARBLE/ GRANITE	REMOVE DIE. CLEAN. PIN	BROKEN/ LOOSE ON	1
			1871			FRAGMENT TO DIE. REPIN DIE. INFILL.	PINS	
C-14	ADAMS	ASA	JULY 25,	HEAD	SLATE	EXCAVATE. CLEAN. RESET	BROKEN/ FACING	1
			1781			LOWER.	WRONG DIRECTION	
C-15	STETSON	MR. ELISHA	AUG. 28,	HEAD	SLATE	CLEAN.	BUILT EAST WALL AND SOUTH WALL (FRONT) OF CEMETERY	1
			1803					

OLD BURYING GROUND
KINGSTON, MASSACHUSETTS

GRAVESTONE/MONUMENT
CONDITION ASSESSMENT

1/24/2020
FANNIN•LEHNER

GRID #	LAST NAME	FIRST NAME	D. OF DEATH	TYPE	MATERIAL	TREATMENT	NOTES	PR/COMP
C-16	BREWSTER	DEBORAH	OCT. 8, 1867	HEAD	SLATE	REMOVE DIE. EXCAVATE BASE. CLEAN. SET BASE. MORTAR INTO BASE.	TILTED/ LOOSE ON PINS	1
C-16 F	BREWSTER	DEBORAH	OCT. 8, 1867	FOOT	SLATE	EXCAVATE. CLEAN. RESET.	TILTED	2
C-16	BREWSTER	CAPT. HOSEA	AUG. 28, 1794	HEAD	SLATE	NO TREATMENT	CARVER:BILDAD WASHBURN	
C-17	BREWSTER	MR. WRESTLING	FEB. 8, 1810	HEAD	SLATE/ METAL HOOD AND SIDES	CLEAN. ADJUST METAL SIDES. INFILL CRACK.	METAL SIDES ARE LOOSE/ CRACK ON FACE	1
C-17 F	SYMMES	MISS ELIZABETH	MAY 2, 1803	FOOT	SLATE	SELECT BACKER. CLEAN. NEW BASE. SET BASE. ADHERE STONE TO BACKER. MORTAR INTO BASE. INFILL.	BROKEN	1
C-17 F	SULLIVAN	JANE	FEB. 1, 1806	FOOT	SLATE	EXCAVATE. CLEAN. RESET.	SUNKEN/ TILTED	1

OLD BURYING GROUND
KINGSTON, MASSACHUSETTS

GRAVESTONE/MONUMENT
CONDITION ASSESSMENT

1/24/2020
FANNIN•LEHNER

GRID #	LAST NAME	FIRST NAME	D. OF DEATH	TYPE	MATERIAL	TREATMENT	NOTES	PR/COMP
C-19 F	BRADFORD	MRS. DEBORAH	DEC. 22, 1817	FOOT	SLATE	EXTRACT FROM TREE ROOT. CLEAN. RESET.	SUNKEN/ IMPACTED BY TREE	1
C-19 F	BRADFORD	MR. STETSON	OCT. 5, 1826	FOOT	SLATE	EXCAVATE. CLEAN. RESET.	TILTED/ TREE ROOTS?	1
C-20	BRADFORD	ELIZABETH	DEC.5, 1741	HEAD	SLATE	NO TREATMENT	E. F. DREW PHOTO	
C-20 F	BRADFORD	ELIZABETH	MAY 24, 1831	FOOT	SLATE	EXCAVATE. CLEAN. RESET.	TILTED/ TREE ROOTS?	1
C-20 F	BRADFORD	SALLY	JULY 4, 1847	FOOT	SLATE	EXCAVATE. CLEAN. RESET.	TILTED/ LOOSE IN GROUND	1
C-20 F	BRADFORD	PELEG	MAR. 28, 1869	FOOT	MARBLE	EXCAVATE. CLEAN. RESET.	TILTED	1
D-1	NO STONES							
D-2	NO STONES							

OLD BURYING GROUND
KINGSTON, MASSACHUSETTS

GRAVESTONE/MONUMENT
CONDITION ASSESSMENT

1/24/2020
FANNIN•LEHNER

GRID #	LAST NAME	FIRST NAME	D. OF DEATH	TYPE	MATERIAL	TREATMENT	NOTES	PR/COMP
D-3	FOSTER	ABIGAIL	MAY 14, 1864	HEAD	MARBLE/ SAND- STONE	EXCAVATE. REMOVE PREVIOUS REPAIR. CLEAN. RESET BASE AND BOTTOM FRAGMENT. DRILL AND PIN TOP TO BOTTOM FRAGMENT. INFILL.	BROKEN/ TILTED	1
D-4	SAMPSON	REBECCA D. CHANDLER	FEB. 10, 1853	HEAD	MARBLE/ ?	EXCAVATE. CLEAN. RESET.	TILTED (NO PREVIOUS LISTING)	1
D-4 F	SAMPSON	REBECCA D. CHANDLER	FEB. 10, 1853	FOOT	MARBLE	EXCAVATE. CLEAN. RESET.	TILTED (NO PREVIOUS LISTING)	1
D-4	PRATT	HARVEY C.	DEC. 17, 1863	HEAD	MARBLE/ CON- CRETE?	EXCAVATE. NEW BASE? REMOVE CONCRETE? CLEAN. SET BASE. MORTAR BOTTOM FRAGMENT INTO BASE. DRILL AND PIN TOP TO BOTTOM FRAGMENT. INFILL.	BROKEN/ FALLEN	1

OLD BURYING GROUND
KINGSTON, MASSACHUSETTS

GRAVESTONE/MONUMENT
CONDITION ASSESSMENT

1/24/2020
FANNIN•LEHNER

GRID #	LAST NAME	FIRST NAME	D. OF DEATH	TYPE	MATERIAL	TREATMENT	NOTES	PR/COMP
D-4	W.	S.	?	FOOT	MARBLE	FIND LOCATION. NEW BASE?	BROKEN	1
F				(TOP		CLEAN. SET BASE. MORTAR	(THICK ROUND	
?				FRAG)		INTO BASE.	TOP -STONE	
							WAS IN A	
							BASE.)	
(D-4	PHILLIPS	LYDIAH	MAY 22,	FOOT	MARBLE	EXCAVATE. CLEAN. RESET.	TILTED/	1
F)			1851				NOT	
?							PREVIOUSLY	
							RECORDED	
(D-4	PHILLIPS	LUTHER	NOV. 20,	FOOT	MARBLE	EXCAVATE. CLEAN. RESET.	TILTED/	2
F)			1861				NOT	
?							PREVIOUSLY	
							RECORDED	
D-5	PRATT	MARIA	N/A	HEAD	MARBLE/	EXCAVATE. EVALUATE.	BROKEN/	1
					?	REPAIR MAY NOT BE POSSIBLE.	SEVERELY	
						TREATMENT?	DETERIORATING	
D-5	PRATT	MARIA	N/A	FOOT	MARBLE	EXCAVATE. CLEAN. RESET.	TILTED/	1
F							LOOSE IN	
							GROUND	

OLD BURYING GROUND
KINGSTON, MASSACHUSETTS

GRAVESTONE/MONUMENT
CONDITION ASSESSMENT

1/24/2020
FANNIN•LEHNER

GRID #	LAST NAME	FIRST NAME	D. OF DEATH	TYPE	MATERIAL	TREATMENT	NOTES	PR/COMP
D-5	PRATT	LEMUEL	JULY 22, 1864	HEAD	MARBLE/ ?	EXCAVATE. CLEAN. RESET.	TILTED	1
D-5	PRATT	LEMUEL	JULY 22, 1864	FOOT	MARBLE	CLEAN. RESET IN BACK OF HEADSTONE.	FALLEN	1
D-5	NEWCOMB	DORCAS	FEB. 7, 1851	FOOT	MARBLE	ECAVATE. CLEAN. RESET LOWER.	TILTED/ RAISED	1
D-5	LANHAM	DEBORAH	AUG. 26, 1905	HEAD	MARBLE	EXCAVATE. BRING TO LEVEL. CLEAN.	TILTED/ WARPED	1
D-5	LANHAM	DEBORAH	JAN. 22, 1869	HEAD	MARBLE	EXCAVATE. BRING TO LEVEL. CLEAN.	TILTED	1
D-5	HOLMES	ABBYE	MAY 24, 1853	FOOT	MARBLE	EXCAVATE. RESET.	FALLEN	1
D-5	HOLMES	ALLYN	AUG. 20, 1870	FOOT	MARBLE	EXCAVATE. CLEAN. DRILL AND PIN. NEW BASE? MORTAR INTO BASE.	FALLEN/ BROKEN	1

OLD BURYING GROUND
KINGSTON, MASSACHUSETTS

GRAVESTONE/MONUMENT
CONDITION ASSESSMENT

1/24/2020
FANNIN•LEHNER

GRID #	LAST NAME	FIRST NAME	D. OF DEATH	TYPE	MATERIAL	TREATMENT	NOTES	PR/COMP
D-6	BAGNELL	BETSY	OCT. 26, 1867	MON	MARBLE/ GRANITE	DISASSEMBLE. EXCAVATE BASE. CLEAN. RESET BASE. REMOVE SETTING COMPOUND. ASSEMBLE AND PIN.	LOOSE ON BASE. PINS MISSING	1
D-6	WILSON	ELI	DEC. 13, 1898	MON	MARBLE	DISASSEMBLE. EVALUATE BASE. CLEAN. RESET BASE. REPIN.	TILTED/ LOOSE ON PINS/ IMPACTED BY TREE ROOTS	1
D-8 F	WASHBURN	MR. SETH	JUNE 3, 1860	FOOT	SLATE	EXCAVATE. CLEAN. RESET.	TILTED	1
D-8	JOHNSON	JUDITH A.	JAN. 20, 1886	MON	MARBLE	DISASSEMBLE. EVALUATE LOWER BASE. CLEAN. SET BASE. REASSEMBLE AND REPIN.	TILTED/ LOOSE ON PINS	1
D-8	CUSHMAN	ZACHARIAH B.	SEPT. 12, 1870	MON	MARBLE/ GRANITE	DISASSEMBLE. EXCAVATE BASE. CLEAN. RESET BASE. REASSEMBLE AND RE-PIN.	TILTED/ LOOSE ON PINS	1
D-10 F	CHANDLER	OLIVE A.	DEC. 11, 1867	FOOT	MARBLE	CLEAN. NEW BASE. SET BASE. MORTAR INTO BASE.	BROKEN/ FALLEN	1

OLD BURYING GROUND
KINGSTON, MASSACHUSETTS

GRAVESTONE/MONUMENT
CONDITION ASSESSMENT

1/24/2020
FANNIN•LEHNER

GRID #	LAST NAME	FIRST NAME	D. OF DEATH	TYPE	MATERIAL	TREATMENT	NOTES	PR/COMP
D-10 F	CHANDLER	THOMAS J.	OCT 1, 1868	FOOT	MARBLE	CLEAN. RESET BEHIND HEADSTONE.	FALLEN	1
D-11	CHANDLER	REBECCA F.	OCT. 17, 1865	HEAD	MARBLE/ ?	EXCAVATE. EVALUATE BASE. NEW BASE? SET BASE. MORTAR INTO BASE.	FALLEN/ BROKEN OUT OF BASE.	1
D-11 F	WADE	HANNAH F.	APRIL 23, 1856	FOOT	MARBLE	EXCAVATE. CLEAN. RESET.	TILTED/ SUNKEN	1
D-12	WASHBURN	MRS. ANNA	JAN. 25, 1786	HEAD	SLATE	CLEAN. REMOVE PREVIOUS REPAIR AS NEEDED. CAP. STABILIZE FACE.	DELAMINATING	1
D-12 F	WASHBURN	ANNA	MAR. 31, 1786	FOOT	MARBLE	EXCAVATE. CLEAN. RESET.	BROKEN/ SUNKEN	1
D-13	SAMPSON	MR. BENJAMIN	DEC. 1, 1788	HEAD	SLATE	CLEAN. STABILIZE TOP AND FACE. CAP.	DELAMINATING (TOP AND FACE)	1
D-13	SAMPSON	MRS. ESTHER	JUNE 17, 1782	HEAD	SLATE	NO TREATMENT	CARVER: BILDAD WASHBURN	

OLD BURYING GROUND
KINGSTON, MASSACHUSETTS

GRAVESTONE/MONUMENT
CONDITION ASSESSMENT

1/24/2020
FANNIN•LEHNER

GRID #	LAST NAME	FIRST NAME	D. OF DEATH	TYPE	MATERIAL	TREATMENT	NOTES	PR/COMP
D-14 F	RAND	MRS. REBECCA	JULY 14, 1801	FOOT	SLATE	EXCAVATE. CLEAN. RESET IN REVERSE DIRECTION.	TILTED/ FACING WRONG DIRECTION	2
D-14 F	ADAMS	JOSEPH	APRIL 21, 1767	FOOT	SLATE	EXCAVATE. CLEAN. RESET.	TILTED	1
D-15	DAVIS	MRS. LYDIA	JUNE 5, 1760	HEAD	SLATE	CLEAN. TACK. CAP.	DELAMINATING	1
D-15	DAVIS	JOHN	AUG. 31, 1781	HEAD	SLATE	EXCAVATE. CLEAN. RESET. CAP.	TILTED/ DELAMINATING	1
D-16	WILLIS	HANNAH THOMAS	OCT. 15, 1786	HEAD	SLATE	NO TREATMENT	CARVER: LEMUEL SAVERY	
D-16 F	DOTEN	MRS. BRIDGET (ETC.)	NOV. 17, 1809	FOOT	SLATE	EXCAVATE. CLEAN. RESET.	TILTED	2
D-16	BREWSTER	DEBORAH	OCT. 8, 1867	HEAD	SLATE	REMOVE DIE. EXCAVATE BASE. CLEAN. RESET BASE. MORTAR INTO BASE.	TILTED/ LOOSE IN BASE	1

OLD BURYING GROUND
KINGSTON, MASSACHUSETTS

GRAVESTONE/MONUMENT
CONDITION ASSESSMENT

1/24/2020
FANNIN•LEHNER

GRID #	LAST NAME	FIRST NAME	D. OF DEATH	TYPE	MATERIAL	TREATMENT	NOTES	PR/COMP
D-16 F	BREWSTER	DEBORAH	OCT. 8, 1867	FOOT	SLATE	EXCAVATE. CLEAN. RESET.	TILTED	2
D-16 F	BREWSTER	MRS. SALLY	SEPT. 26, 1846	FOOT	SLATE	EXCAVATE. CLEAN. RESET.	TILTED	1
D-16	BREWSTER	HENRY	AUG. 14, 1786	HEAD	SLATE	EXCAVATE. CLEAN. RESET.	TILTED	1
D-16 F	BREWSTER	HENRY	AUG. 14, 1786	FOOT	SLATE	EXCAVATE. CLEAN. RESET.	SUNKEN	1
D-16	BREWSTER	HOSEA	JAN. 18, 1832	HEAD	MARBLE	EXCAVATE. SEARCH FOR BASE. CLEAN. NEW BASE. SET BASE. MORTAR INTO BASE.	FALLEN/ BROKEN	1
D-16 F	BREWSTER	HOSEA	JAN. 18, 1832	FOOT	MARBLE	CLEAN. NEW BASE. MORTAR TOP FRAGMENT INTO BASE.	FALLEN/ BROKEN (MARBLE DETERIOR- ATING)	1
D-16 F	DAVIS	MARTHA	SEPT. 20, 1795	FOOT	SLATE	EXCAVATE. CLEAN. RESET.	TILTED/ SUNKEN	1

OLD BURYING GROUND
KINGSTON, MASSACHUSETTS

GRAVESTONE/MONUMENT
CONDITION ASSESSMENT

1/24/2020
FANNIN•LEHNER

GRID #	LAST NAME	FIRST NAME	D. OF DEATH	TYPE	MATERIAL	TREATMENT	NOTES	PR/COMP
D-16	GLOVER	SAMUEL	SEPT. 5,	HEAD	SLATE	EXCAVATE. CLEAN. RESET.	TILTED	1
		STILLMAN	1815					
D-16	GLOVER	SAMUEL	SEPT. 5,	FOOT	SLATE	EXCAVATE. CLEAN. RESET.	TILTED	1
F		STILLMAN	1815					
D-17	INGLEE	HIRAM	AUG. 27,	FOOT	SLATE	EXCAVATE AND SEARCH FOR	TILTED/	1
F			1803			PROPER LEFT SIDE FRAGMENT.	BROKEN	
						CLEAN. AD REP. RESET.		
D-17	INGLEE	ELIZA	AUG. 24,	HEAD	SLATE	EXCAVATE. CLEAN. RESET.	TILTED	1
			1801					
D-18	DREW	ROBERT	OCT. 17,	HEAD	SLATE	CLEAN. TACK. CAP. STABILIZE	DELAMINATING	1
		ADAMS	1801			DELAMINATIONS ON FACE.		
D-19	WADSWORTH	LUCY	JULY 21,	HEAD	MARBLE/	EXCAVATE BASE AND	BROKEN	1
			1855		?	EVALUATE. REMOVE BOTTOM		
						FRAGMENT? CLEAN. RESET		
						BASE. DRILL AND PIN TOP TO		
						BOTTOM FRAGMENT. MORTAR		
						INTO BASE.		

OLD BURYING GROUND
KINGSTON, MASSACHUSETTS

GRAVESTONE/MONUMENT
CONDITION ASSESSMENT

1/24/2020
FANNIN•LEHNER

GRID #	LAST NAME	FIRST NAME	D. OF DEATH	TYPE	MATERIAL	TREATMENT	NOTES	PR/COMP
D-20	WASHBURN	BILDAD	SEPT. 18, 1832	HEAD	SLATE	NO TREATMENT	THE CARVER: HIRAM TRIBBLE	
D-20 F	WASHBURN	BILDAD	SEPT. 18, 1832	FOOT	SLATE	EXCAVATE. CLEAN. RESET BEHIND HEADSTONE.	TILTED/ OUT OF POSITION	1
D-20	WASHBURN	LUCY	NOV. 30, 1849	HEAD	SLATE	EXCAVATE. CLEAN. RESET.	TILTED	2
D-20	ADAMS	SARAH	JAN. 8, 1828	HEAD	MARBLE/ GRANITE	EXCAVATE. BRING TO LEVEL. CLEAN.	TILTED/ SET IN BASE AT AN ANGLE	1
D-20	ADAMS	THANKFUL	JAN. 30, 1854	HEAD	MARBLE/ ?	REMOVE DIE. EXCAVATE BASE. CLEAN. SET BASE. MORTAR INTO BASE.	LOOSE IN BASE	1
E-1	NO STONES							
E-2	NO STONES							

OLD BURYING GROUND
KINGSTON, MASSACHUSETTS

GRAVESTONE/MONUMENT
CONDITION ASSESSMENT

1/24/2020
FANNIN•LEHNER

GRID #	LAST NAME	FIRST NAME	D. OF DEATH	TYPE	MATERIAL	TREATMENT	NOTES	PR/COMP
E-4	RIPLEY	MR. DANIEL	JAN. 25, 1857	HEAD	SLATE	EXCAVATE. CLEAN. RESET.	SUNKEN (MAY BE BROKEN)	1
E-4	SOULE	BETTIE B.	DEC. 31, 1871	MON	MARBLE/ SAND- STONE	DISASSEMBLE. EXCAVATE BASE. CLEAN. RESET BASE. REPIN AND REASSEMBLE.	FALLEN/ BASE TILTED/ IMPACTED BY TREE	1
E-4	SOULE	LOIS COLLINS	DEC. 21, ? (SEVERE SUGAR DECAY)	HEAD	MARBLE/ ?	REMOVE PREVIOUS REPAIR. CLEAN. DRILL AND PIN TOP TO BOTTOM FRAGMENT. INFILL.	BROKEN/ TOP FRAGMENT FALLEN	1
E-4	SOULE	WILLIAM F.	SEPT. 11, 1886	HEAD	MARBLE/ GRANITE	EXCAVATE. BRING TO LEVEL. CLEAN.	TILTED/ IMPACTED BY TREE	1
E-4	SOULE	WILLIAM FLETCHER	APRIL 11, 1860	HEAD	MARBLE/ ?	EXCAVATE. BRING TO LEVEL. CLEAN.	TILTED/ IMPACTED BY TREE	1

OLD BURYING GROUND
KINGSTON, MASSACHUSETTS

GRAVESTONE/MONUMENT
CONDITION ASSESSMENT

1/24/2020
FANNIN•LEHNER

GRID #	LAST NAME	FIRST NAME	D. OF DEATH	TYPE	MATERIAL	TREATMENT	NOTES	PR/COMP
E-4	SOULE	GEORGE	?	SMALL	MARBLE/	EXCAVATE. CLEAN. RESET.	TILTED/	1
		HENRY		MON	SAND- STONE		IMPACTED BY TREE	
E-5	RIPLEY	DANIEL	MAY 5, 1862	HEAD	SLATE/ SAND- STONE	EXCAVATE. BRING TO LEVEL. CLEAN. INSERT BACKER ROD. STABILIZE DELAMINATIONS.	DELAMINATING/ TILTED	1
		KIMBALL	NOV. 4, 1840			CAP.		
E-5	RIPLEY	REBECCA A.	MAR. 3, 1886	HEAD	SLATE/ ?	EXCAVATE DIE AND BASE. CLEAN, RESET BASE, MORTAR INTO BASE.	FALLEN/ OUT OF BASE	1
E-5	RIPLEY	REBECCA A.	MAR. 3, 1886	FOOT	SLATE	EXCAVATE. CLEAN. RESET.	FALLEN	1
F								
E-5	RIPLEY	THOMAS	OCT. 5, 1876	HEAD	SLATE/ ?	EXCAVATE. CLEAN. RESET.	TILTED	2
E-5	WASHBURN	JOHN	OCT. 30, 1896	MON	MARBLE/ SAND- STONE	EXCAVATE. CLEAN. RESET.	TILTED	1

OLD BURYING GROUND
KINGSTON, MASSACHUSETTS

GRAVESTONE/MONUMENT
CONDITION ASSESSMENT

1/24/2020
FANNIN•LEHNER

GRID #	LAST NAME	FIRST NAME	D. OF DEATH	TYPE	MATERIAL	TREATMENT	NOTES	PR/COMP
E-5	WASHBURN	ANNETTA	SEPT. 5, 1876	HEAD	MARBLE/ SAND- STONE	EXCAVATE. BRING TO LEVEL. CLEAN.	TILTED	2
E-5	WASHBURN	MARY	SEPT. 26, 1868	HEAD	MARBLE SAND- STONE	EXCAVATE. BRING TO LEVEL. CLEAN.	TILTED	2
E-6	WASHBURN	AMELIA	MAR. 5, 1895	MON	MARBLE/ GRANITE	DISASSEMBLE. EXCAVATE BASE. CLEAN. RESET BASE. REPIN.	TILTED/ LOOSE ON BASE.	1
E-6	WASHBURN	WILLIAM D.	OCT. 31, 1869	MON	MARBLE/ GRANITE	DISASSEMBLE. EXCAVATE. CLEAN. RESET BASE. REASSMEBLE AND REPIN.	TILTED/ LOOSE ON BASE	1
E-8	SIMMONS	HEZEKIAH (ETC.)	1806	HEAD	MARBLE/ SAND- STONE	EXCAVATE. CLEAN. RESET.	TILTED	1
E-8	SIMMONS	HEZEKIAH	1806	FOOT	MARBLE	EXCAVATE. CLEAN. RESET.	FALLEN	1
F								

OLD BURYING GROUND
KINGSTON, MASSACHUSETTS

GRAVESTONE/MONUMENT
CONDITION ASSESSMENT

1/24/2020
FANNIN•LEHNER

GRID #	LAST NAME	FIRST NAME	D. OF DEATH	TYPE	MATERIAL	TREATMENT	NOTES	PR/COMP
E-8	SIMMONS	EUNICE	MAY 6,	FOOT	MARBLE	EXCAVATE BOTTOM	FALLEN/	1
F		HOLMES	1872			FRAGMENT. DRILL AND PIN	BROKEN	
						TOP TO BOTTOM FRAGMENT.		
						NEW BASE. SET BASE. MORTAR		
						STONE INTO BASE. INFILL.		
E-9	SIMMONS	MRS. ALMIRA	JAN. 31,	HEAD	MARBLE/	EXCAVATE. CLEAN. RESET.	TILTED	2
			1843		?			
		CHARLES W.	FEB. 1842					
E-9	HOLMES	THOMAS	JAN. 3,	MON	MARBLE	NO TREATMENT	CURBED LOT	
			1869				(GRANITE	
		JERUSHA H.	FEB. 7,				CURB)	
			1846					
E-9	TINKHAM	JOHN	SEPT. 15,	HEAD	SLATE	EXCAVATE. CLEAN. RESET.	TILTED/	1
			1748				IMPACTED BY	
							TREE	
E-9	TINKHAM	ANNA	JAN. 17,	HEAD	SLATE	CLEAN. STABILIZE	DELAMINATING	1
			1775			DELAMINATIONS ON FACE.		

OLD BURYING GROUND
KINGSTON, MASSACHUSETTS

GRAVESTONE/MONUMENT
CONDITION ASSESSMENT

1/24/2020
FANNIN•LEHNER

GRID #	LAST NAME	FIRST NAME	D. OF DEATH	TYPE	MATERIAL	TREATMENT	NOTES	PR/COMP
E-10 F	BRADFORD	PAMELA	DEC. 7, 1789	FOOT	SLATE	EXCAVATE. CLEAN. RESET. 4' BEHIND HEADSTONE. (MAY NEED A NEW BASE)	OUT OF LOCATION. NOW DIRECTLY BEHIND HEAD- STONE	2
E-10	BRADFORD	? (SON OF LEVI AND POLLY)	DEC. 30, 1783	HEAD	SLATE	EXCAVATE. CLEAN. RESET HIGHER.	SUNKEN	1
E-11	BRADFORD	MR. ABNER	JUNE 18, 1784	HEAD	SLATE	CLEAN. TACK. CAP. STABILIZE DELAMINATIONS ON FACE.	DELAMINATING	1
E-11 F	BRADFORD	MR. ABNER	JUNE 18, 1784	FOOT	SLATE	EXCAVATE. CLEAN. AD REP. RESET. INFILL.	BROKEN	1
E-11	COBB	OLIVE	OCT. 18, 1767	HEAD	SLATE	EXCAVATE. CLEAN. RESET.	TILTED	1
E-11	COBB	OLIVE	OCT. 25, 1768	HEAD	SLATE	EXCAVATE. CLEAN. RESET.	TILTED	1

OLD BURYING GROUND
KINGSTON, MASSACHUSETTS

GRAVESTONE/MONUMENT
CONDITION ASSESSMENT

1/24/2020
FANNIN•LEHNER

GRID #	LAST NAME	FIRST NAME	D. OF DEATH	TYPE	MATERIAL	TREATMENT	NOTES	PR/COMP
E-11	HALL	MRS. SARAH	JUNE 15, 1736	HEAD	SLATE	CLEAN.TACK. CAP.	DELAMINATING	1
E-12 F	COBB	CHARLES	MAY 16, 1776	FOOT	SLATE	EXCAVATE. CLEAN. RESET.	TILTED	1
E-12	COBB	DESIRE	OCT. 12, 1776	HEAD	SLATE	EXCAVATE AND SEARCH FOR ALL FRAGMENTS. CLEAN. TEST FIT. WILL NEED A BACKER. AD- HERE FRAGMENTS TO BACKER. RESET STONE AND BACKER. INFILL.	BROKEN (MULTIPLE FRAGMENTS)	1
E-12 F	COBB	NATHANIEL	MAY 6, 1776	FOOT	SLATE	EXCAVATE. CLEAN. RESET.	TILTED	1
E-12	COBB	SETH	AUG. 7, 1798	HEAD	SLATE	EXCAVATE. CLEAN. RESET.	TILTED	1
E-12 F	COBB	SETH	AUG. 7, 1798	FOOT	SLATE	EXCAVATE. CLEAN. RESET FOUR FEET BEHIND HEAD- STONE.	OUT OF LOCATION (TIGHT BEHIND HEADSTONE)	1

OLD BURYING GROUND
KINGSTON, MASSACHUSETTS

GRAVESTONE/MONUMENT
CONDITION ASSESSMENT

1/24/2020
FANNIN•LEHNER

GRID #	LAST NAME	FIRST NAME	D. OF DEATH	TYPE	MATERIAL	TREATMENT	NOTES	PR/COMP
E-12	FISH	JACOB	APRIL 11, 1773	HEAD	SLATE	EXCAVATE. CLEAN. RESET.	TILTED	1
E-12	CUSHING	MRS. TABITHA	APRIL 29, 1777	HEAD	SLATE/ PARTIAL METAL HOOD	MONITOR: THIS STONE HAS HAD MANY PREVIOUS REPAIRS AND IS FRAGILE.	TILTED BACKWARD	
E-13	FULLER	CAPT. JOSIAH	SEPT. 3, 1805	HEAD	SLATE	EXCAVATE. CLEAN. NEW BASE. SET BASE. MORTAR INTO BASE.	TILTED/ BROKEN	1
E-13 F	FULLER	CAPT. JOSIAH	SEPT. 3, 1805	FOOT	SLATE	EXCAVATE. CLEAN. RESET.	TILTED/ SUNKEN	1
E-13	FULLER	MRS. LYDIA	APRIL 3, 1784	HEAD	SLATE	CLEAN. TACK. CAP. STABILIZE FACE DELAMINATIONS.	DELAMINATING	1
E-13	HOLMES	JOHN	JAN. 23, 1748	HEAD	SLATE	CLEAN. TACK. CAP.	DELAMINATING	1
E-13 F	HOLMES	JOHN	JAN. 23, 1748	FOOT	SLATE	CLEAN. TACK. AD REP LOOSE CHIP. CAP.	DELAMINATING (DETACHED CHIP)	1

OLD BURYING GROUND
KINGSTON, MASSACHUSETTS

GRAVESTONE/MONUMENT
CONDITION ASSESSMENT

1/24/2020
FANNIN•LEHNER

GRID #	LAST NAME	FIRST NAME	D. OF DEATH	TYPE	MATERIAL	TREATMENT	NOTES	PR/COMP
E-13	RIPLEY	ABIGAIL	OCT. 17, 1754	HEAD	SLATE	EXCAVATE. EVALUATE. REMOVE PREVIOUS REPAIR. POSSIBLY REATTACHMENT OF ALL DELAMINATING LAYERS. RESET. CAP.	DELAMINATING	1
E-13 F	RIPLEY	ABIGAIL	OCT. 17, 1754	FOOT	SLATE	EXCAVATE. CLEAN. RESET.	TILTED/ SUNKEN	1
E-13 F	RIPLEY	ABIGAIL	MAY 24, 1795	FOOT	SLATE	EXCAVATE. CLEAN. RESET.	TILTED/ SUNKEN	1
E-14 F	RIPLEY	MISS MARY	AUG. 16, 1840	FOOT	SLATE	EXCAVATE. CLEAN. RESET.	TILTED	1
E-14	RAND	(REV) WILLIAM	MARCH 14, 1779	HEAD	SLATE	NO TREATMENT	THIRD MINISTER OF CHURCH CARVER: BILDAD WASHBURN	

OLD BURYING GROUND
KINGSTON, MASSACHUSETTS

GRAVESTONE/MONUMENT
CONDITION ASSESSMENT

1/24/2020
FANNIN•LEHNER

GRID #	LAST NAME	FIRST NAME	D. OF DEATH	TYPE	MATERIAL	TREATMENT	NOTES	PR/COMP
E-14	RAND	MR. WILLIAM	MAR. 10,	FOOT	SLATE	EXCAVATE. CLEAN. AD REP	BROKEN	1
F		JR.	1769			SIDE/SHOULDER FRAGMENT TO		
						STONE. RESET. INFILL.		
E-14	RAND	MRS. BRIDGET	JUNE 29,	HEAD	SLATE	EXCAVATE. CLEAN. RESET.	TILTED/	1
			1777			TACK. CAP. STABILIZE CRACK	CRACKED/	
						AND FACE FRAGMENTS.	DELAMINATING	
E-14	FULLER	EBENEZER	MAY 2,	HEAD	SLATE	EXCAVATE. CLEAN. RESET.	TILTED/	1
			1759			(NEW BASE?)	(BROKEN?)	
E-14	SEVER	JUDITH	APRIL 7,	HEAD	SLATE	EXCAVATE AND EVALUATE	BROKEN/	1
			1759			FRAGMENTS. CLEAN. AD REP.	(MULTIPLE	
						(BACKER?). CAP. INFILL.	FRAGMENTS)	
						RESET.		
E-14	HOLMES	MR. JOSIAH	DEC. 12,	HEAD	SLATE	CLEAN. TACK. CAP.	FACE	1
			1782				DELAMINATING	
							(IDENTIFIED BY	
							FOOTSTONE)	
E-14	HOLMES	MR. JOSIAH	DEC. 12,	FOOT	SLATE	EXCAVATE. CLEAN. RESET.	TILTED	1
F			1782					

OLD BURYING GROUND
KINGSTON, MASSACHUSETTS

GRAVESTONE/MONUMENT
CONDITION ASSESSMENT

1/24/2020
FANNIN•LEHNER

GRID #	LAST NAME	FIRST NAME	D. OF DEATH	TYPE	MATERIAL	TREATMENT	NOTES	PR/COMP
E-14	HOLMES	MRS. RUTH	DEC. 15, 1769	HEAD	SLATE	EXCAVATE. CLEAN. RESET.	TILTED	1
E-14 F	HOLMES	MRS. RUTH	MAY 23, 1790	FOOT	SLATE	EXCAVATE. CLEAN. RESET.	TILTED	2
E-14	WASHBURN	NEHEMIAH	APRIL 13, 1751	HEAD	SLATE	EXCAVATE. CLEAN. RESET HIGHER.	TILTED/ SUNKEN	1
E-14 F	WASHBURN	NEHEMIAH	APRIL 13, 1751	FOOT	SLATE	EXCAVATE. CLEAN. NEW BASE. MORTAR INTO BASE.	BROKEN	1
(E-14 ?)	WASHBURN	SIMEON (SON OF SIMEON)	(BELOW GRADE)	HEAD	SLATE	EXCAVATE. CLEAN. RESET HIGHER.	SUNKEN/ TILTED (NOT PREVIOUSLY RECORDED)	1
E-15 F	STETSON	MRS. ABIGAIL	MAY 6, 1761	FOOT	SLATE	EXCAVATE. CLEAN. AD REP DELAMINATON. RESET. INFILL.	LOOSE FACE FRAGMENTS. DELAMINATION. TILTED	1

OLD BURYING GROUND
KINGSTON, MASSACHUSETTS

GRAVESTONE/MONUMENT
CONDITION ASSESSMENT

1/24/2020
FANNIN•LEHNER

GRID #	LAST NAME	FIRST NAME	D. OF DEATH	TYPE	MATERIAL	TREATMENT	NOTES	PR/COMP
E-15	STETSON	ELISHA	FEB. 11, 1755	HEAD	SLATE/ PARTIAL METAL HOOD	REPAIR METAL HOOD	METAL HOOD NEEDS REPAIR	1
E-15	STETSON	LEONICE	JUNE 8, 1782	HEAD	SLATE	EXCAVATAE. CLEAN. TACK? CAP.	TILTED/ DELAMINATING	1
E-16 F	COBB	MRS. SUSANNA	JAN. 6, 1766	FOOT	SLATE	EXCAVATE. CLEAN. RESET. TACK. CAP. INFILL?	TILTED/ SUNKEN/ FACE DELAMINATING	1
E-16	DREW	GEORGE CRANWELL	JAN. 5, 1805	HEAD	SLATE	EXCAVATE. CLEAN. RESET.	TILTED	1
E-16	DREW	GEORGE STETSON	OCT. 14, 1798	HEAD	SLATE	EXCAVATE. CLEAN. RESET.	TILTED	1
E-16	DREW	JUDITH	MAR. 20, 1799	HEAD	SLATE	EXCAVATE. CLEAN. RESET.	TILTED	1

OLD BURYING GROUND
KINGSTON, MASSACHUSETTS

GRAVESTONE/MONUMENT
CONDITION ASSESSMENT

1/24/2020
FANNIN•LEHNER

GRID #	LAST NAME	FIRST NAME	D. OF DEATH	TYPE	MATERIAL	TREATMENT	NOTES	PR/COMP
E-16	DREW	STEPHEN	SEPT. 27, 1807	HEAD	SLATE	EXCAVATE. CLEAN. RESET.	TILTED/ LOOSE IN GROUND	1
E-16	DREW	NATHANIEL	SEPT. 11, 1775	HEAD	SLATE	CLEAN. TACK. CAP.	DELAMINATING	1
E-16 F	DREW	NATHANIEL	SEPT. 11, 1775	FOOT	SLATE	MOVED FOOTSTONE BEHIND HEADSTONE. CLEAN. RESET. CAP.	BROKEN/ LEANING AGAINST TREE.	1
E-16	DREW	JAMES	JULY 19, 1765	HEAD	SLATE	EXCAVATE. CLEAN. INFILL SIDE DELAMINATIONS. RESET.	DELAMINATING AT SIDE/ TILTED	1
E-16	DREW	JAMES	SEPT. 3, 1788	HEAD	SLATE	EXCAVATE. CLEAN. RESET.	TILTED	1
E-16 F	DREW	JAMES	SEPT. 3, 1788	FOOT	SLATE	EXCAVATE. CLEAN. RESET.	TILTED	1
E-17	DREW	ABIGAIL	SEPT. 4, 1766	HEAD	SLATE	CLEAN. CAP.	DELAMINATING	1

OLD BURYING GROUND
KINGSTON, MASSACHUSETTS

GRAVESTONE/MONUMENT
CONDITION ASSESSMENT

1/24/2020
FANNIN•LEHNER

GRID #	LAST NAME	FIRST NAME	D. OF DEATH	TYPE	MATERIAL	TREATMENT	NOTES	PR/COMP
E-17	DREW	JAMES	JULY 16, 1765	HEAD	SLATE	EXCAVATE. CLEAN. RESET. INFILL.	TILTED/ FACE DELAMINATING	1
E-17	DREW	MISS ABIGAIL	FEB. 8, 1837	HEAD	SLATE	EXCAVATE. CLEAN. RESET.	TILTED	2
E-17 ?	DREW	POLLY	APRIL 15, ???8	HEAD	SLATE	EXCAVATE. CLEAN. RESET. CAP.	TILTED/ DELAMINATING (NOT PREVIOUSLY RECORDED)	1
E-17 F	DREW	POLLY	APRIL 15, ???8	FOOT	SLATE	CLEAN. ADHESIVE REPAIR. CAP.	DELAMINATING (NOT PREVIOUSLY RECORDED)	1
E-17 F	DREW	MRS. SABA	DEC. 29, 1786	FOOT	SLATE	CLEAN. NEW BASE. SET BASE. MORTAR INTO BASE.	BROKEN/ FALLEN	1

OLD BURYING GROUND
KINGSTON, MASSACHUSETTS

GRAVESTONE/MONUMENT
CONDITION ASSESSMENT

1/24/2020
FANNIN•LEHNER

GRID #	LAST NAME	FIRST NAME	D. OF DEATH	TYPE	MATERIAL	TREATMENT	NOTES	PR/COMP
E-17	BARTLETT	CAPT. JOSEPH ICABOD	SEPT. 20, 1788 JULY 31, 1791	HEAD	SLATE	NO TREATMENT	CARVER: BILDAD WASHBURN	
E-18 F	BRADFORD	PAMELA	DEC. 7, 1789	FOOT	SLATE	EXCAVATE. CLEAN. RESET FOUR FEET BEHIND HEADSTONE (MAY NEED A NEW BASE).	OUT OF LOCATION (NOW DIRECTLY BEHIND HEADSTONE)	1
E-18	CROSSMAN	MRS. BETSEY	JULY 21, 1817	HEAD	SLATE	EXCAVATE. CLEAN. RESET.	TILTED	2
E-18	DAVIS	MR. HENRY	JULY 1, 1804	HEAD	SLATE	CLEAN. CAP.	DELAMINATING	1
E-19 F	DREW	MR. JAMES	FEB. 4, 1807	FOOT	SLATE	EXCAVATE. CLEAN. RESET.	TILTED	2
E-19 F	THATCHER	CAPT. JOSIAH	OCT. 5, 1800	FOOT	SLATE	EXCAVATE. CLEAN. RESET.	TILTED	2

OLD BURYING GROUND
KINGSTON, MASSACHUSETTS

GRAVESTONE/MONUMENT
CONDITION ASSESSMENT

1/24/2020
FANNIN•LEHNER

GRID #	LAST NAME	FIRST NAME	D. OF DEATH	TYPE	MATERIAL	TREATMENT	NOTES	PR/COMP
E-19 F	RUSSELL	BETSEY FOSTER	MAY 21, 1805	FOOT	SLATE	EXCAVATE. CLEAN. RESET HIGHER.	TILTED/ SUNKEN	1
E-19	RUSSELL	NANCY	SEPT. 23, 1805	HEAD	SLATE	EXCAVATE. CLEAN. RESET LOWER.	RAISED/ LOOSE IN GROUND	1
E-19	FULLER	DR. SETH	SEPT. 4, 1807	HEAD	SLATE	NO TREATMENT	MOTIF: UNUSUAL USE OF TOP LAYER OF FERROUS FOR THE DESIGN (URN AND WILLOW) WITH SLATE BELOW SERVING AS BACKGROUND.	
E-20 F	FULLER	LUCY	OCT. 25, 1847	FOOT	SLATE	EXCAVATE. CLEAN. SEARCH FOR BOTTOM FRAGMENT. NEW BASE. MORTAR INTO BASE.	BROKEN	1

OLD BURYING GROUND
KINGSTON, MASSACHUSETTS

GRAVESTONE/MONUMENT
CONDITION ASSESSMENT

1/24/2020
FANNIN•LEHNER

GRID #	LAST NAME	FIRST NAME	D. OF DEATH	TYPE	MATERIAL	TREATMENT	NOTES	PR/COMP
E-20	FULLER	SOPHIA	APRIL 10, 1868	HEAD	MARBLE/ GRANITE	EXCAVATE. BRING TO LEVEL. CLEAN.	TILTED/ IMPACTED BY TREE ROOTS	1
E-20 F	FULLER	SOPHIA	APRIL 10, 1868	FOOT	MARBLE	EXCAVATE. CLEAN. RESET.	FALLEN	1
E-20 F	LEWIS	OTIS HANNAH	MAY 21, 1842 OCT. 30, 1842	FOOT	SLATE	EXCAVATE. CLEAN. RESET.	TILTED/ LOOSE IN GROUND	1
F-1	JACKSON	LUKE	N/A	HEAD	MARBLE	EXCAVATE BOTTOM FRAGMENT POSSIBLY IN A BASE. CLEAN. RESET BASE AND BOTTOM FRAGMENT. DRILL AND PIN TOP TO BOTTOM FRAGMENT. INFILL.	FALLEN/ BROKEN	1
F-1	SAMPSON	JEREMIAH	N/A	HEAD	MARBLE	EXCAVATE. CLEAN. RESET.	TILTED	1
F-1	TALBOT	ELLEN	N/A	HEAD	MARBLE	EXCAVATE. CLEAN. RESET BOTTOM FRAGMENT. DRILL AND PIN TOP TO BOTTOM FRAGMENT. INFILL.	FALLEN/ BROKEN	1

OLD BURYING GROUND
KINGSTON, MASSACHUSETTS

GRAVESTONE/MONUMENT
CONDITION ASSESSMENT

1/24/2020
FANNIN•LEHNER

GRID #	LAST NAME	FIRST NAME	D. OF DEATH	TYPE	MATERIAL	TREATMENT	NOTES	PR/COMP
F-1	RANDALL	LYDIA	N/A	HEAD	MARBLE	EXCAVATE BOTTOM FRAGMENT. CLEAN. RESET BOTTOM FRAGMENT. DRILL AND PIN TOP TO BOTTOM FRAGMENT. INFILL.	FALLEN/ BROKEN	1
F-1	CHURCHILL	ASENATH	N/A	HEAD	MARBLE	EXCAVATE. CLEAN. RESET.	TILTED	1
F-1	FULLER	ELIZA	N/A	HEAD	MARBLE	EXCAVATE. CLEAN. RESET.	TILTED	1
F-2	ADAMS	COLUMBUS	APRIL 30, 1868	MON	MARBLE/ ?	DISASSEMBLE. EXCAVATE BASES. CLEAN. RESET BASES. RE-PIN DIE TO BASE. (HEAVY)	TILTED/ LOOSE ON PINS	1
F-2	ADAMS	CHARLES T.	SEPT. 30, 1800	SMALL MON	MARBLE	EXCAVATE. CLEAN. RESET. INFILL CRACK.	TILTED/ CRACKED (BASE)	1
F-2	ADAMS	HANNAH B.	FEB. 16, 1851	HEAD	MARBLE/ SAND- STONE	EXCAVATE. BRING TO LEVEL. CLEAN.	TILTED	1

OLD BURYING GROUND
KINGSTON, MASSACHUSETTS

GRAVESTONE/MONUMENT
CONDITION ASSESSMENT

1/24/2020
FANNIN•LEHNER

GRID #	LAST NAME	FIRST NAME	D. OF DEATH	TYPE	MATERIAL	TREATMENT	NOTES	PR/COMP
F-2	EVERSON	CHARLOTTE	SEPT. 4, 1849	HEAD	MARBLE/ SAND- STONE	EXCAVATE. CLEAN. RESET.	TILTED	1
		LOIS	SEPT. 4, 1849					
F-3	ADAMS	THOMAS	AUG. 1, 1887	HEAD	MARBLE/ GRANITE	EXCAVATE. BRING TO LEVEL. CLEAN.	TILTED	2
F-3	ADAMS	MELZAR	NOV. 2, 1859	HEAD	MARBLE/ SAND- STONE	NO TREATMENT	CARVER: D.W. BOWKER	
F-3	EVERSON	SIDNEY	FEB. 24, 1846	HEAD	MARBLE/ SAND- STONE	EXCAVATE. CLEAN. RESET.	TILTED	2
F-4	PRATT	GEORGE HARVEY	AUG. 31, 1846	HEAD	SLATE	EXCAVATE. CLEAN. RESET.	TILTED	1
F-5	PRATT	SUSAN H.	FEB. 11, 1851	HEAD	MARBLE/ SAND- STONE	EXCAVATE. BRING TO LEVEL. CLEAN.	TILTED	2

OLD BURYING GROUND
KINGSTON, MASSACHUSETTS

GRAVESTONE/MONUMENT
CONDITION ASSESSMENT

1/24/2020
FANNIN•LEHNER

GRID #	LAST NAME	FIRST NAME	D. OF DEATH	TYPE	MATERIAL	TREATMENT	NOTES	PR/COMP
F-5	PRATT	MARY T.	SEPT. 30, 1852	HEAD	MARBLE	NO TREATMENT	CARVER: EDWIN B. NYE	
F-6	WESTGATE	D.	N/A	MIL- ITARY HEAD	MARBLE	EXCAVATE. CLEAN. RESET.	TILTED "NAVY"	1
F-7	FULLER	JOHN	JULY 31, 1867	HEAD	MARBLE/ ?	EXCAVATE BASE AND BASE FRAGMENT. CLEAN. RESET	BROKEN/ FALLEN	1
		ELIZABETH	DEC. 17, 1842			BASE AND FRAGMENT. DRILL AND PIN TOP TO BOTTOM FRAGMENT. INFILL.		
F-7	MITCHELL	LUCY RANSEN	STONE WAS FACE DOWN	HEAD	MARBLE/ ?	EXCAVATE BASE AND BASE FRAGMENT. EXCAVATE TOP FRAGMENT (NOW FALLEN BELOW GRADE). CLEAN. RESET BASE AND BOTTOM FRAGMENT AWAY FROM TREE. DRILL AND PIN TOP TO BOTTOM FRAGMENT. INFILL.	FALLEN/ BROKEN	1

OLD BURYING GROUND
KINGSTON, MASSACHUSETTS

GRAVESTONE/MONUMENT
CONDITION ASSESSMENT

1/24/2020
FANNIN•LEHNER

GRID #	LAST NAME	FIRST NAME	D. OF DEATH	TYPE	MATERIAL	TREATMENT	NOTES	PR/COMP
F-8	BRADFORD	HORACE S.	JUNE 27, 1911	MON	MARBLE	DISASSEMBLE. EXCAVATE BASE. CLEAN. RESET BASE. REPIN,	TILTED/ LOOSE ON PINS	1
F-8	HOLMES	ALMIRA CUSHMAN	MAY 9, 1893	MON	MARBLE	SET DIE AND MIDDLE BASE ASIDE. EXCAVATE LOWER BASE. CLEAN. RESET LOWER BASE. RE-ASSEMBLE.	TILTED	1
F-9	DREW	MARY ELLA	SEPT. 18, 1862	SMALL OBE- LISK	MARBLE	EXCAVATE BASE AND FRAGMENTS. CLEAN AND EVALUATE. RESET BASE. DRILL AND PIN. INFILLS. (THERE ARE SEVERAL PREVIOUS REPAIRS.)	FALLEN/ BROKEN	1
F-10	NO STONES							
F-11	HALL	MRS. SARAH	DEC. 26, 1758	HEAD	SLATE	GENTLY CLEAN. STABILIZE FACE DELAMINATIONS. CAP.	DELAMINATING	1
F-11 F	HALL	MRS. SARAH	DEC. 26, 1758	FOOT	SLATE	EXCAVATE. CLEAN. STABILIZE DELAMINATIONS. RESET. CAP.	DELAMINATING	1

OLD BURYING GROUND
KINGSTON, MASSACHUSETTS

GRAVESTONE/MONUMENT
CONDITION ASSESSMENT

1/24/2020
FANNIN•LEHNER

GRID #	LAST NAME	FIRST NAME	D. OF DEATH	TYPE	MATERIAL	TREATMENT	NOTES	PR/COMP
F-11	HALL	JOB	AUG. 19, 1743	HEAD	SLATE	EXCAVATE. CLEAN. CAP.	TILTED/ DELAMINATING	1
F-12	COBB	MR. SETH	JULY 10, 1821	HEAD	SLATE	CLEAN.	IMPACTED BY LICHEN. SAYS ON BACK: "NEWLY CUT BY ALL HIS GRANDSONS 1858."	1
F-12 F	COBB	MR. SETH	JULY 10, 1821	FOOT	SLATE	CLEAN. NEW BASE. SET BASE. MORTAR INTO BASE.	BROKEN	1
F-12	COBB	MRS. MARGARET	NOV. 4, 1810	HEAD	SLATE	CLEAN.	IMPACTED BY LICHEN. ON BACK: "NEWLEY CUT BY HER GRANDSONS 1855."	1
F-12	COBB	OLIVE	OCT. 16, 1767	HEAD	SLATE	EXCAVATE. CLEAN. RESET.	TILTED	1

OLD BURYING GROUND
KINGSTON, MASSACHUSETTS

GRAVESTONE/MONUMENT
CONDITION ASSESSMENT

1/24/2020
FANNIN•LEHNER

GRID #	LAST NAME	FIRST NAME	D. OF DEATH	TYPE	MATERIAL	TREATMENT	NOTES	PR/COMP
F-12	COBB	OLIVE	OCT. 25, ?	HEAD	SLATE	EXCAVATE. CLEAN. RESET.	TILTED	1
F-12	COBB	ANNA	APRIL 29, 1801	HEAD	SLATE	EXCAVATE. CLEAN. EVALUATE RESET? NEW BASE? MORTAR INTO BASE.	BROKEN	1
F-12	PERKINS	ABNER	JAN. 1, 1747	HEAD	SLATE	CLEAN. CAP.	DELAMINATING	1
F-13	ADAMS	ENSIGN THOMAS	DEC. 12, 1768	HEAD	SLATE/ METAL HOOD	EXCAVATE AND EVALUATE. CLEAN. PROBABLY NEW BASE. SET BASE. MORTAR INTO BASE. ADJUST METAL HOOD.	TILTED/ BROKEN	1
F-13 F	ADAMS	ENSIGN THOMAS	DEC. 12, 1768	FOOT	SLATE	EXCAVATE. CLEAN. RESET.	TILTED	1
F-13	ADAMS	BATHSHEBA	DEC. 23, 1773	HEAD	SLATE	CLEAN. RE-ATTACH SHOULDER FRAGMENT. INFILL/CAP.	DELAMINATING (PROPER LEFT SHOULDER FRAGMENT BURIED DIRECTLY IN FRONT)	1

OLD BURYING GROUND
KINGSTON, MASSACHUSETTS

GRAVESTONE/MONUMENT
CONDITION ASSESSMENT

1/24/2020
FANNIN•LEHNER

GRID #	LAST NAME	FIRST NAME	D. OF DEATH	TYPE	MATERIAL	TREATMENT	NOTES	PR/COMP
F-13	BREWSTER	SARAH	SEPT. 25, 1747	HEAD	SLATE	EXCAVATE. CLEAN. RESET.	TILTED	1
F-13	ADAMS	JOSHUA	1782	HEAD	SLATE	CLEAN. TACK. CAP.	DELAMINATING	1
F-13	ADAMS	BARTLETT	MAY 27, 1741	HEAD	SLATE	EXCAVATE. CLEAN. RESET. CAP.	TILTED (TREE ROOTS) DELAMINATING	1
F-13 F	CUSHMAN	SAMUEL	JULY 21, 1761	FOOT	SLATE	EXCAVATE. CLEAN. RESET.	TILTED	2
F-14	WARREN	MRS. ANNA	OCT. 16, 1757	HEAD	SLATE	NO TREATMENT	CARVER: WILLIAM CODNER	
F-15	CUSHMAN	JOB	DEC. 30, 1747	HEAD	SLATE	NO TREATMENT	4 CHILDREN DIED SAME DAY: DEC. 30, 1747	
		OTHER CHILDREN	1747 (ETC.)					
F-15	GRAY	MOLLY	OCT. (5)?, 1777	HEAD	SLATE	EXCAVATE. CLEAN. TACK. CAP.	TILTED/ DELAMINATING	1

OLD BURYING GROUND
KINGSTON, MASSACHUSETTS

GRAVESTONE/MONUMENT
CONDITION ASSESSMENT

1/24/2020
FANNIN•LEHNER

GRID #	LAST NAME	FIRST NAME	D. OF DEATH	TYPE	MATERIAL	TREATMENT	NOTES	PR/COMP
F-17	SYMMES	MARY D.	FEB. 7, 1837	HEAD	MARBLE/ ?	EXCAVATE DIE AND BASE. CLEAN. RESET BOTTOM FRAGMENT AND BASE? DRILL AND PIN TOP TO BOTTOM FRAGMENT. INFILL?	FALLEN/ BROKEN MULTIPLE FRAGMENTS	1
F-17	HOLMES	MR. JOSEPH	APRIL 26, 1756	HEAD	SLATE	CLEAN. TACK. CAP.	DELAMINATING	1
F-17	DREW	THOMAS PRINCE	JULY 14, 1788	HEAD	SLATE	CLEAN. TACK. CAP.	DELAMINATING	1
F-17 F	DREW	THOMAS PRINCE	JULY 14, 1788	FOOT	SLATE	EXCAVATE. CLEAN. RESET HIGHER.	TILTED/ SUNKEN	1
F-17	DREW	HERVEY	DEC. 18, 1795	HEAD	SLATE	EXCAVATE. CLEAN. RESET.	TILTED	2
F-17 F	DREW	HERVEY	DEC. 18, 1795	FOOT	SLATE	EXCAVATE. CLEAN. RESET.	TILTED	2
F-18	RANSON	MR. THADDEUS	DEC. 11, 1783	HEAD	SLATE	CLEAN. TACK. CAP.	DELAMINATING	1

OLD BURYING GROUND
KINGSTON, MASSACHUSETTS

GRAVESTONE/MONUMENT
CONDITION ASSESSMENT

1/24/2020
FANNIN•LEHNER

GRID #	LAST NAME	FIRST NAME	D. OF DEATH	TYPE	MATERIAL	TREATMENT	NOTES	PR/COMP
F-18	DREW	MISS CATHERINE	JUNE 29, 1839	HEAD	SLATE	EXCAVATE. CLEAN. RESET.	TILTED	1
F-18 F	DREW	MISS CATHERINE	JUNE 29, 1839	FOOT	SLATE	EXCAVATE. CLEAN. RESET.	TILTED	1
F-18	DREW	WILLIAM, ESQ. (ETC.)	MAY 10, 1795	HEAD	SLATE	NO TREATMENT	UNUSUALLY LARGE TRIPLE STONE	
F-18	BAILEY	CHRISTINA	MARCH 12, 1819	HEAD	SLATE	EXCAVATE. CLEAN. ADHESIVE REPAIR. RESET. CAP/INFILL.	FRONT TO BACK DELAMINATION	1
F-18	RANSAN	JOSHUA	JAN.23, 1776	HEAD	SLATE	CLEAN. TACK. CAP.	DELAMINATING	1
F-18	WASHBURN	MRS. JENNY	OCT. 14, 1804	HEAD	SLATE	EXCAVATE. CLEAN. RESET.	TILTED (TREE ROOTS)	1
F-18 F	WASHBURN	MRS. JENNY	OCT. 14, 1804	FOOT	SLATE	EXCAVATE. CLEAN. RESET.	TILTED/ SUNKEN	1

OLD BURYING GROUND
KINGSTON, MASSACHUSETTS

GRAVESTONE/MONUMENT
CONDITION ASSESSMENT

1/24/2020
FANNIN•LEHNER

GRID #	LAST NAME	FIRST NAME	D. OF DEATH	TYPE	MATERIAL	TREATMENT	NOTES	PR/COMP
F-20	SWAIN	MRS. PENELOPE	JUNE 21, 1819	HEAD	SLATE	EXCAVATE. CLEAN. RESET. CAP.	TILTED/ DELAMINATING	1
F-20	COREY	GEORGE H.	NOV. 3, 1825	HEAD	SLATE	EXCAVATE. CLEAN. NEW BASE. SET BASE. MORTAR INTO BASE. CAP.	DELAMINATING/ BROKEN	1
F-20 F	COREY	GEORGE H.	NOV. 3, 1825	FOOT	SLATE	CLEAN. NEW BASE. SET BASE. MORTAR INTO BASE. CAP.	BROKEN/ OUT OF LOCATION	1
F-20 F	MCLAUTHLEN	MISS RUTH	FEB. 25, 1828	FOOT	SLATE	EXCAVATE. CLEAN. RESET.	TILTED	1
E-21 F	DAVIS	REV. TIMOTHY	MAR. 3, 1864	FOOT	MARBLE	EXCAVATE. CLEAN. RESET SLIGHTLY FURTHER TO PROPER LEFT.	TILTED (TOUCHING ADJACENT FOOTSTONE)	1
E-21 F	MCLAUTHLEN	CAPT. ROBERT	DEC. 28, 1836	FOOT	SLATE	EXCAVATE. CLEAN. RESET.	TILTED	1
F-21 F	MCLAUTHLEN	MISS PEGGY	OCT. 18, 1815	FOOT	SLATE	EXCAVATE. CLEAN. RESET.	TILTED	1

OLD BURYING GROUND
KINGSTON, MASSACHUSETTS

GRAVESTONE/MONUMENT
CONDITION ASSESSMENT

1/24/2020
FANNIN•LEHNER

GRID #	LAST NAME	FIRST NAME	D. OF DEATH	TYPE	MATERIAL	TREATMENT	NOTES	PR/COMP
F-21	HOLMES	MRS. JUDITH	AUG. 2, 1818	HEAD	SLATE	EXCAVATE. REMOVE PREVIOUS REPAIR. CLEAN. ADHESIVE REPAIR. INFILL. RESET.	BROKEN/ TILTED	1
F-21	MCLAUTHLEN	MISS MARY	OCT. 24, 1818	HEAD	SLATE	EXCAVATE. CLEAN. RESET.	TILTED/ RAISED/ LOOSE IN GROUND	1
F-22 F	SIMMONS	PELEG	SEPT. 1816	FOOT	MARBLE	SEARCH FOR BASE. EXCAVATE BASE. CLEAN. RESET BASE. MORTAR INTO BASE.	BROKEN/ OUT OF LOCATION	1
F-22 F	MCLAUTHLEN	MISS JUDITH	OCT. 16, 1852	FOOT	SLATE	EXCAVATE. CLEAN. RESET.	TILTED	2
G-2 F	CUSHMAN	ROBERT	FEB. 18, 1856	FOOT	MARBLE	EXCAVATE. CLEAN. RESET.	FALLEN (NOW BELOW GRADE)	1
G-2	CUSHMAN	BETSY C.	OCT. 5, 1856	HEAD	MARBLE/ ?	EXCAVATE. BRING TO LEVEL. CLEAN.	TILTED	1

OLD BURYING GROUND
KINGSTON, MASSACHUSETTS

GRAVESTONE/MONUMENT
CONDITION ASSESSMENT

1/24/2020
FANNIN•LEHNER

GRID #	LAST NAME	FIRST NAME	D. OF DEATH	TYPE	MATERIAL	TREATMENT	NOTES	PR/COMP
G-2 F	CUSHMAN	BETSY C.	OCT. 5, 1856	FOOT	MARBLE	EXCAVATE. CLEAN. RESET.	TILTED	1
G-2	CUSHMAN	LOUISA	APRIL 22, 1893	HEAD	MARBLE	EXCAVATE. BRING TO LEVEL. CLEAN.	TILTED	1
		JOSEPH S.	MAR. 3, 1897					
G-2 F	CUSHMAN	LOUISA	APRIL 22, 1893	FOOT	MARBLE	EXCAVATE AND EVALUATE. MAY NEED A NEW BASE. RESET	FALLEN (NOW BELOW GRADE)	1
		JOSEPH S.	MAR 3, 1897			BASE. MORTAR INTO BASE.		
G-3 F	GRAY, ESQ.	JOHN	JULY 1, 1848	FOOT	MARBLE	EXCAVATE. CLEAN. RESET.	TILTED	2
G-3 F	PRATT	JAMES	JUNE 9, 1861	FOOT	MARBLE	EXTRACT FROM TREE WITH ADVICE FROM TREE WARDEN. CLEAN. RESET CLOSE TO HEADSTONE.	PROPER LEFT EDGE IMBEDDED IN CEDAR TREE.	1
G-6	NO STONES							

OLD BURYING GROUND
KINGSTON, MASSACHUSETTS

GRAVESTONE/MONUMENT
CONDITION ASSESSMENT

1/24/2020
FANNIN•LEHNER

GRID #	LAST NAME	FIRST NAME	D. OF DEATH	TYPE	MATERIAL	TREATMENT	NOTES	PR/COMP
G-7	BARTLETT	OLIVE	JUNE 21, 1850	HEAD	MARBLE/ SAND- STONE	NO TREATMENT	CARVER: H. TRIBBLE, KINGSTON (SIGNED)	
G-7	WASHBURN	NATHANIEL	MAY 26, 1862	HEAD	MARBLE/ ?	EXCAVATE BASE AND BASE FRAGMENT. CLEAN AND EVALUATE. NEW BASE? RESET BASE AND BASE FRAGMENT. DRILL AND PIN TOP TWO FRAGMENTS TO BOTTOM FRAGMENT. INFILL. (HEAVY)	BROKEN/ FALLEN	1
G-7	BARTLETT	URIAH	AUG. 2, 1883	HEAD	MARBLE	NO TREATMENT	HISTORICAL NARRATIVE WAR OF 1812	
G-8	FAUNCE	SARAH	DEC. 6, 1873	HEAD	MARBLE/ SAND- STONE	EXCAVATE. RAISE STONE AND BASE. CLEAN. (HEAVY)	FALLEN (DIE FIRMLY IN BASE)	1

OLD BURYING GROUND
KINGSTON, MASSACHUSETTS

GRAVESTONE/MONUMENT
CONDITION ASSESSMENT

1/24/2020
FANNIN•LEHNER

GRID #	LAST NAME	FIRST NAME	D. OF DEATH	TYPE	MATERIAL	TREATMENT	NOTES	PR/COMP
G-8 F	FAUNCE	JOHN	JAN. 27, 1869	FOOT	MARBLE	CLEAN. RESET.	FALLEN	1
G-8 F	FAUNCE, JR.	JOHN	AUG. 23, 1859	FOOT	MARBLE	EXCAVATE. CLEAN. RESET.	TILTED	1
G-8	WASHBURN	FAYETTE	OCT. 13, 1848	HEAD	SLATE	EXCAVATE. CLEAN. RESET.	TILTED	1
G-9 F	RIPLEY	CAPT. HEZEKIAH	OCT. 18, 1841	FOOT	SLATE	EXCAVATE. CLEAN. RESET.	TILTED	1
G-10	CUSHING	MARY	APRIL 6, 1741	HEAD	SLATE	EXTRACT IN CONSULTATION WITH TREE WARDEN. CLEAN. RESET AWAY FROM TREE ROOTS.	STUCK IN TREE ROOTS	1
G-11 F	GRAY	MR. SAMUEL	OCT. 1738	FOOT	SLATE	EXCAVATE. CLEAN. RESET. CAP. INFILL.	TILTED/ DELAMINATING	1
G-12	ADAMS	FRANCES	APRIL 16, 1758	OBE- LISK (LARGE)	GRANITE	NO TREATMENT	LARGEST OBELISK/ MONUMENT/ CURBED PLOT	

OLD BURYING GROUND
KINGSTON, MASSACHUSETTS

GRAVESTONE/MONUMENT
CONDITION ASSESSMENT

1/24/2020
FANNIN•LEHNER

GRID #	LAST NAME	FIRST NAME	D. OF DEATH	TYPE	MATERIAL	TREATMENT	NOTES	PR/COMP
G-12	LULL	SIMON	JUNE 27, 1850	HEAD	MARBLE/ ?	SEARCH FOR BASE AND BOTTOM FRAGMENT. NEW	FALLEN/ BROKEN	1
		LUCY	DEC. 6, 1857			BASE? CLEAN. MORTAR INTO BASE. INFILL CRACK.		
G-12	MORTON	CANELEM	SEPT. 17, 1745	HEAD	SLATE	CLEAN. CAP.	DELAMINATING	1
G-13	HOLMES	MARY	MAY 23, 1735	HEAD	SLATE	CLEAN. TACK. CAP.	DELAMINATING	1
G-14	WHITTEN	CAPT. MELZAR	JUNE 2, 1863	HEAD	MARBLE	EXCAVATE. CLEAN. RESET BASE. MORTAR INTO BASE.	TILTED/ LOOSE IN BASE	1
G-14 F	WHITTEN	CAPT. MELZAR	JUNE 2, 1863	FOOT	MARBLE	EXCAVATE. CLEAN. RESET HIGHER.	SUNKEN	1

OLD BURYING GROUND
KINGSTON, MASSACHUSETTS

GRAVESTONE/MONUMENT
CONDITION ASSESSMENT

1/24/2020
FANNIN•LEHNER

GRID #	LAST NAME	FIRST NAME	D. OF DEATH	TYPE	MATERIAL	TREATMENT	NOTES	PR/COMP
G-14	COBB	EBENEZER	DEC. 8, 1801	HEAD	SLATE	CLEAN. CAP.	DELAMINATING 107 YEARS OLD! OLDEST IN B.G. ON BACK: "NEWLY CUT BY HIS GREAT- GRANDSONS 1858"	1
G-14	RIPLEY	MERCY	MARCH 15, 1739	HEAD	SLATE	EXCAVATE. CLEAN. RESET. FILL DEPRESSIONS ON TOP EDGE.	TILTED/ DELAMINATING	1
G-14 F	RIPLEY	MERCY	MARCH 15, 1739	FOOT	SLATE	EXCAVATE. CLEAN. RESET HIGHER.	SUNKEN	2
G-14 F	COBB	MRS. JOANNA	JAN. 15, 1791	FOOT	SLATE	CLEAN. TACK. CAP.	DELAMINATING	1
G-14 F	COBB	MRS. LYDIA	SEPT. 18, 1745	FOOT	SLATE	EXCAVATE. CLEAN. RESET HIGHER.	SUNKEN/ TILTED	1

OLD BURYING GROUND
KINGSTON, MASSACHUSETTS

GRAVESTONE/MONUMENT
CONDITION ASSESSMENT

1/24/2020
FANNIN•LEHNER

GRID #	LAST NAME	FIRST NAME	D. OF DEATH	TYPE	MATERIAL	TREATMENT	NOTES	PR/COMP
G-15	CUSHMAN	MRS. PERSSES	JAN. 14, 1743	HEAD	SLATE	EXCAVATE. CLEAN. RESET.	TILTED	1
G-15 F	CUSHMAN	MRS. SUSANNA	FEB. 23, 1788	FOOT	SLATE	EXCAVATE. CLEAN. ADHESIVE REPAIR. RESET. INFILL.	BROKEN/ TILTED	1
G-15 F	FULLER	MRS. MARCY	MAY 3, 1796	FOOT	SLATE	EXCAVATE. CLEAN. RESET.	TILTED	1
G-16	HOLMES	MR. LEMUEL	APRIL 6, 1771	HEAD	SLATE	EXCAVATE. CLEAN. RESET. CAP.	TILTED/ SUNKEN	1
G-16	COBB	MRS. HANNAH	NOV. 30, 1765	HEAD	SLATE	EXCAVATE. CLEAN. RESET.	TILTED	1
G-16 F	COBB	MRS. HANNAH	NOV. 30, 1765	FOOT	SLATE	EXCAVATE. CLEAN. NEW BASE? SET BASE. MORTAR INTO BASE.	BROKEN? FALLEN/ DELAMINATING	1
G-17	DELANO	MR. JOSHUA	MAR. 1, 1731	HEAD	SLATE	CLEAN. STABILIZE DELAMINATION. CAP.	DELAMINATING	1

OLD BURYING GROUND
KINGSTON, MASSACHUSETTS

GRAVESTONE/MONUMENT
CONDITION ASSESSMENT

1/24/2020
FANNIN•LEHNER

GRID #	LAST NAME	FIRST NAME	D. OF DEATH	TYPE	MATERIAL	TREATMENT	NOTES	PR/COMP
G-17	PRINCE	CAPT. THOMAS	JAN. 5,	FOOT	SLATE	SEARCH FOR BOTTOM	BROKEN/	1
F			1768			FRAGMENT. CLEAN. NEW BASE?	FALLEN/	
						MORTAR INTO BASE.	BOTTOM	
							FRAGMENT	
							MISSING	
G-17	COOK	MRS. MOLLY	SEPT. 16,	DOU-	SLATE	EXCAVATE. CLEAN. RESET.	TILTED/	1
			1798	BLE			SUNKEN	
	FAUNCE	MRS. HANNAH	FEB. 10,	HEAD				
			1799					
G-17	FAUNCE	MRS. HANNAH	FEB. 10,	FOOT	SLATE	EXCAVATE. CLEAN. RESET.	TILTED	1
F			1799					
G-17	FAUNCE	ELIJAH, JR.	DEC. 17,	HEAD	SLATE	CLEAN. STABILIZE	DELAMINATING	1
			1802			DELAMINATIONS. CAP.		
G-17	FAUNCE	ELIJAH, JR.	DEC. 17,	FOOT	SLATE	EXCAVATE. CLEAN. RESET.	TIGHT BEHIND	1
F			1802				HEADSTONE	
G-17	ALLEN	OLIVER	DEC. 12,	HEAD	SLATE	EXCAVATE. CLEAN. RESET	TILTED/	1
			1757			HIGHER.	SUNKEN	

OLD BURYING GROUND
KINGSTON, MASSACHUSETTS

GRAVESTONE/MONUMENT
CONDITION ASSESSMENT

1/24/2020
FANNIN•LEHNER

GRID #	LAST NAME	FIRST NAME	D. OF DEATH	TYPE	MATERIAL	TREATMENT	NOTES	PR/COMP
G-17	PRINCE	MR. THOMAS	OCT. 17,	FOOT	SLATE	CLEAN. STABILIZE	DELAMINATING	1
F			1783			DELAMINATIONS. CAP.		
G-17	PRINCE	MRS. LYDIA	OCT. 22,	FOOT	SLATE	CLEAN. STABILIZE	DELAMINATING	1
F			1809			DELAMINATIONS. CAP.		
G-17	COOK	ZADOCK	FEB. 12,	FOOT	SLATE	EXCAVATE. CLEAN. RESET.	TILTED	1
F			1786					
G-18	COOK	NATHANIEL	MAY 3,	HEAD	SLATE	CLEANING. STABILIZE	DELAMINATING	1
			1786			DELAMINATIONS. CAP.		
G-18	COOK	NATHANIEL	MAY 3,	FOOT	SLATE	CLEAN. NEW BASE. SET BASE.	TILTED/	1
F			1786			MORTAR INTO BASE.	LOOSE IN GROUND	
G-18	LOTHROP	MRS. RUTH	NOV. 3,	HEAD	SLATE	CLEAN. STABILIZE	DELAMINATING	1
			1778			DELAMINATIONS. CAP.		
G-19	BRADFORD	MRS.	APRIL 27,	FOOT	SLATE	EXCAVATE. CLEAN. STABILIZE	TILTED/	1
F		WELTHEA	1785			DELAMINATION. RESET. CAP.	DELAMINATING (HEAVY FERROUS)	

GRID #	LAST NAME	FIRST NAME	D. OF DEATH	TYPE	MATERIAL	TREATMENT	NOTES	PR/COMP
G-19	WASHBURN	LUCY	OCT. 20, 1795	HEAD	SLATE	EXCAVATE. CLEAN. RESET. (MAY BE IMPACTED BY ROOTS)	TILTED	2
G-19	WASHBURN	MR. JABEZ	DEC. 24, 1798	HEAD	SLATE	EXCAVATE. CLEAN. RESET. (ROOT INVOLVEMENT?)	TILTED/ SUNKEN	1
G-19	WHITTEN	REBECCA	MAY 5, 1815	HEAD	SLATE	CLEAN. STABILIZE DELAMINATIONS. CAP.	DELAMINATING	1
G-19 F	WHITTEN	REBECCA	MAY 5, 1815	FOOT	SLATE	CLEAN. RESET.	LOOSE IN GROUND	1
G-19 F	WINSOR	DEBORAH	JULY 19, 1791	FOOT	SLATE	EXCAVATE. CLEAN. RESET.	SUNKEN/ IMPACTED BY ROOTS	1
G-19 F	WHITTEN	JOSHUA	MAY 28, 1822	FOOT	SLATE	NEW BASE. SET BASE. CLEAN STONE. MORTAR INTO BASE.	LOOSE IN GROUND	1
G-21	PERKINS	NATHANIEL	OCT. 24, 1812	HEAD	SLATE	REMOVE PREVIOUS REPAIR. CLEAN BOTH FRAGMENTS. AD REP. INFILL.	BROKEN/ FALLEN	1

OLD BURYING GROUND
KINGSTON, MASSACHUSETTS

GRAVESTONE/MONUMENT
CONDITION ASSESSMENT

1/24/2020
FANNIN•LEHNER

GRID #	LAST NAME	FIRST NAME	D. OF DEATH	TYPE	MATERIAL	TREATMENT	NOTES	PR/COMP
G-21	PERKINS	MARY	AUG. 18,	FOOT	SLATE	EXCAVATE. CLEAN. RESET.	TILTED	2
F			1842					
G-22	DREW	JOB	MAR. 16,	HEAD	SLATE	EXCAVATE. CLEAN. BRING TO	TOUCHING	1
			1833			LEVEL.	ADJACENT	
							STONE/TILTED	
G-22	DREW	THANKFUL D.	SEPT. 19,	FOOT	SLATE	EXCAVATE. CLEAN. RESET	TOUCHING	1
F			1810			AWAY FROM ADJACENT	ADJACENT	
						STONE.	STONE	
G-22	MCLAUGHEN	ALMIRA B.	JUNE 23,	HEAD	SLATE	EXCAVATE. CLEAN. RESET.	TILTED	1
			1825					
G-22	ADAMS	MRS. DEBORAH	JULY 15,	HEAD	SLATE	EXCAVATE. CLEAN. RESET.	TILTED	2
			1827					
G-22	ADAMS	MRS. DEBORAH	JULY 15,	FOOT	SLATE	EXCAVATE. CLEAN. RESET	TILTED	1
F			1827			FACING REVERSE DIRECTION		
G-22	ADAMS	CAPT. MELZAR	MAY 6,	FOOT	SLATE	EXCAVATE. CLEAN. RESET	TILTED	2
F			1826			HIGHER.		

OLD BURYING GROUND
KINGSTON, MASSACHUSETTS

GRAVESTONE/MONUMENT
CONDITION ASSESSMENT

1/24/2020
FANNIN•LEHNER

GRID #	LAST NAME	FIRST NAME	D. OF DEATH	TYPE	MATERIAL	TREATMENT	NOTES	PR/COMP
G-22 F	HALL	MRS. JUDAH	SEPT. 29, 1820	FOOT	SLATE	EXCAVATE. CLEAN. RESET.	TILTED/ SUNKEN	1
G-22 F	HALL	MISS RUTH	APRIL 5, 1838	FOOT	SLATE	EXCAVATE. CLEAN. RESET.	TILTED/ SUNKEN	2
G-22 F	HALL	WASHINGTON	DEC. 23, 1833	FOOT	SLATE	EXCAVATE. CLEAN. RESET.	TILTED	2
G-23	ADAMS	GAMALIER B.	JAN. 21, 1853	HEAD	MARBLE	EXCAVATE. CLEAN. RESET.	TILTED	2
G-23 F	ADAMS	MARCIA	MAY 18, 1817	FOOT	MARBLE	EXCAVATE. CLEAN. RESET.	TILTED/LOOSE IN GROUND.	1
G-23	STILLMAN	MARY JAMES, ETC.	SEPT. 17, 1858	HEAD	MARBLE	EXCAVATE. CLEAN. RESET.	TILTED	1
G-23 F	HOLMES	PATRICK	APRIL 25, 1818	FOOT	SLATE	EXCAVATE. CLEAN. RESET.	TILTED	2
G-23 F	HOLMES	MRS. ELIZABETH	FEB. 9, 1825	FOOT	SLATE	EXCAVATE. CLEAN. RESET HIGHER.	SUNKEN/ TILTED	1

OLD BURYING GROUND
KINGSTON, MASSACHUSETTS

GRAVESTONE/MONUMENT
CONDITION ASSESSMENT

1/24/2020
FANNIN•LEHNER

GRID #	LAST NAME	FIRST NAME	D. OF DEATH	TYPE	MATERIAL	TREATMENT	NOTES	PR/COMP
G-23 F	HOLMES	MR. MALATIAH	JAN. 19, 1827	FOOT	SLATE	EXCAVATE. CLEAN. RESET.	TILTED	2
G-23	PRINCE	LYDIA	APRIL 25, 1857	HEAD	SLATE	EXCAVATE. CLEAN. RESET.	TILTED	1
G-23 F	PRINCE	LYDIA	APRIL 25, 1857	FOOT	SLATE	EXCAVATE FROM BEHIND HEADSTONE. CLEAN. RESET THREE FEET BEHIND HEADSTONE.	TILTED	1
G-23	HOLMES	ASENATH CHANDLER	MARCH 2, 1857	HEAD	MARBLE/ SAND- STONE	EXCAVATE BROKEN BASE AND SET ASIDE. EXCAVATE FALLEN DIE. CLEAN. NEW BASE. IN- GROUND BASE. MORTAR INTO BASE.	BROKEN OUT BASE/FALLEN/ BROKEN (BASE)	1
G-24	COOK	FANNY B.	JUNE 18, 1864	HEAD	MARBLE/ ?	EXCAVATE DIE AND BASE. EVALUATE BASE. CLEAN. RESET BASE OR NEW BASE. MORTAR INTO BASE.	FALLEN	1

GRID #	LAST NAME	FIRST NAME	D. OF DEATH	TYPE	MATERIAL	TREATMENT	NOTES	PR/COMP
G-24	FAUNCE	TILDEN	AUG. 14, 1855	HEAD	MARBLE/ CONCRETE	SET DIE ASIDE. EXCAVATE BASE. CLEAN. RESET BASE. MORTAR INTO BASE. (MAY NEED A NEW BASE)	TILTED/LOOSE IN BASE	1
G-24 F	FAUNCE	TILDEN	AUG. 14, 1855	FOOT	MARBLE/ CONCRETE	EXCAVATE. CLEAN. DRILL AND PIN. MAY NEED A NEW BASE. MORTAR INTO BASE.	BROKEN/ SUNKEN	1
H-1	SAMPSON	CONSTANT	NOV. 12, 1855	HEAD	MARBLE	STONE IS STRAIGHT BUT SHOULD BE EXTRACTED FROM TREE.	TRAPPED BY TREE	1
H-1 F	SAMPSON	CONSTANT	NOV. 12 1855	FOOT	MARBLE	EXCAVATE. CLEAN. RESET.	TILTED	1
H-2 F	COBB	MARY	AUG. 21, 1855	FOOT	MARBLE	SEARCH FOR BOTTOM FRAGMENT. CLEAN. DRILL AND PIN? NEW BASE? SET BASE? MORTAR INTO BASE.	FALLEN/ BROKEN	1
H-3 F	COBB	JOSIAH	AUG. 13, 1854	FOOT	MARBLE	EXCAVATE. CLEAN. RESET.	TILTED	1

OLD BURYING GROUND
KINGSTON, MASSACHUSETTS

GRAVESTONE/MONUMENT
CONDITION ASSESSMENT

1/24/2020
FANNIN•LEHNER

GRID #	LAST NAME	FIRST NAME	D. OF DEATH	TYPE	MATERIAL	TREATMENT	NOTES	PR/COMP
H-3 F	COBB	MARY M.	AUG. 24 1848	FOOT	MARBLE	CLEAN. RESET.	FALLEN	1
H-4	EVERSON	RICHARD	FEB. 24, 1851	HEAD	SLATE	EXCAVATE. CLEAN. NEW BASE. SET BASE. MORTAR INTO BASE.	TILTED/ BROKEN	1
H-4 F	EVERSON	RICHARD	FEB. 24, 1851	FOOT	SLATE	EXCAVATE. CLEAN. RESET.	TILTED	1
H-4	EVERSON	WARREN N.	AUG. 3, 1907	MON	MARBLE/ MARBLE	SET ASIDE DIE AND BASE. EVALUATE BASES. CLEAN. RESET BASES. REASSEMBLE MONUMENT.	TILTED/ LOOSE ON BOTTOM BASE	1
H-4	RING	MRS. MARY	N/A	N/A	N/A	ALERT: MISSING!	N/A	
H-5	STETSON	GEORGE F.	JULY 8, 1864	HEAD	MARBLE/ ?	EXCAVATE. CLEAN. RESET.	TILTED	2
H-5	TRIPP	WILLIAM L.	JULY 3, 1851	HEAD	MARBLE/ ?	EXCAVATE BASE. CLEAN. RESET BASE. DRILL AND PIN TOP TO BOTTOM FRAGMENT. INFILL.	FALLEN/ BROKEN	1

OLD BURYING GROUND
KINGSTON, MASSACHUSETTS

GRAVESTONE/MONUMENT
CONDITION ASSESSMENT

1/24/2020
FANNIN•LEHNER

GRID #	LAST NAME	FIRST NAME	D. OF DEATH	TYPE	MATERIAL	TREATMENT	NOTES	PR/COMP
H-7	COBB	HENRY	NOV. 7,	HEAD	SLATE	EXCAVATE. CLEAN. RESET.	TILTED	1
		STEVENS	1842					
H-7	COBB	HENRY	NOV. 7,	FOOT	SLATE	EXCAVATE. CLEAN. RESET.	TILTED	1
F		STEVENS	1842					
H-7	WATERMAN	LEVI	OCT. 31,	HEAD	MARBLE/	EXCAVATE. CLEAN. RESET	FALLEN/	1
			1849		GRANITE	BASE AND BASE FRAGMENT.	BROKEN	
		ZILPAH	MAY 19,			DRILL AND PIN. INFILL.		
			1851					
H-8	WATERMAN	ELIZABETH B.	JAN. 9,	SMALL	MARBLE/	EXCAVATE. BRING TO LEVEL.	TILTED	1
			1875	MON	SAND-	CLEAN. INFILL CRACK ON		
					STONE	MIDDLE BASE.		
H-8	WATERMAN	HARRIET	MAR. 29,	SMALL	MARBLE	DISASSEMBLE. EXCAVATE	TILTED/	1
			1918	MON		LOWEST BASE. CLEAN. RE-	DIE LOOSE ON	
						ASSEMBLE AND REPIN	PINS	
						MONUMENT.		
H-8	WATERMAN	THOMAS E.	JUNE 10,	SMALL	MARBLE	REMOVE DIE. CLEAN. REPIN DIE	LOOSE ON	1
			1900	MON		TO BASE.	PINS	

OLD BURYING GROUND
KINGSTON, MASSACHUSETTS

GRAVESTONE/MONUMENT
CONDITION ASSESSMENT

1/24/2020
FANNIN•LEHNER

GRID #	LAST NAME	FIRST NAME	D. OF DEATH	TYPE	MATERIAL	TREATMENT	NOTES	PR/COMP
H-8 F	FULLER	WALDO AMES/ AMY WATSON	OCT. 17, 1852/ FEB. 12, 1860	FOOT	MARBLE	EXCAVATE. CLEAN. RESET HIGHER.	TILTED/ SUNKEN	1
H-9	WATERMAN	EVELINE H.	MARCH 15, 1871	SMALL MON	MARBLE/ SAND- STONE	EXCAVATE AND DISASSEMBLE. CLEAN. RESET LOWER BASE. DRILL AND PIN BOTH FRAG- MENTS TO DIE. DRILL AND PIN MIDDLE BASE AND DIE. INFILL.	BROKEN: BOTH DIE AND MIDDLE BASE/ SUNKEN	1
H-9	GRAY	LYDIA	OCT. 10, 1893	MON	MARBLE	BRING TO LEVEL. CLEAN.	TILTED	1
H-9	OAKES	ARTHUR TILDEN	JAN. 10, 1857	HEAD	MARBLE/ ?	EXCAVATE. CLEAN. RESET.	TILTED	2
H-9 F	OAKES	ARTHUR TILDEN	JAN. 10, 1857	FOOT	MARBLE	EXCAVATE. CLEAN. RESET BEHIND HEADSTONE.	TILTED/ SUNKEN/ OUT OF LOCATION	1
H-10	GRAY	JUDITH	FEB. 23, 1869	HEAD	MARBLE	EXCAVATE. CLEAN. RESET.	TILTED	1

OLD BURYING GROUND
KINGSTON, MASSACHUSETTS

GRAVESTONE/MONUMENT
CONDITION ASSESSMENT

1/24/2020
FANNIN•LEHNER

GRID #	LAST NAME	FIRST NAME	D. OF DEATH	TYPE	MATERIAL	TREATMENT	NOTES	PR/COMP
H-10 F	GRAY	JUDITH	FEB. 23, 1869	FOOT	MARBLE	EXCAVATE. CLEAN. RESET HIGHER.	TILTED/ SUNKEN	1
H-10	GRAY	(COL) JOHN	APRIL 26, 1810	HEAD	SLATE	EXCAVATE. CLEAN. RESET.	TILTED	1
H-10	FULLER	MRS. MERCY	(?)5, 1872	HEAD	SLATE	EXCAVATE. CLEAN. REMOVE AS MUCH PREVIOUS REPAIR AS POSSIBLE. AD REP. (MAY NEED BACKER). INFILL.	BROKEN/ TILTED/ EXTENSIVE PREVIOUS REPAIR	1
H-11	GRAY	THOMAS	DEC. 24, 1787	HEAD	SLATE	EXCAVATE. CLEAN. RESET HIGHER.	TILTED/ SUNKEN	1
H-12	BARCE	JOHN	OCT. 29, 1744	HEAD	SLATE	EXCAVATE. CLEAN. RESET.	TILTED	2
H-12	HOLMES	JONATHAN	JAN. 26, 1749	HEAD	SLATE	EXCAVATE. CLEAN. RESET.	TILTED	1

OLD BURYING GROUND
KINGSTON, MASSACHUSETTS

GRAVESTONE/MONUMENT
CONDITION ASSESSMENT

1/24/2020
FANNIN•LEHNER

GRID #	LAST NAME	FIRST NAME	D. OF DEATH	TYPE	MATERIAL	TREATMENT	NOTES	PR/COMP
H-12	HOLMES	JONATHAN	AUG. 5, 1787	HEAD	SLATE	CLEAN. STABILIZE CONCRETE. CAP.	CONCRETE IN POOR CONDITION. PREVIOUS REPAIR FAILING. FISSURES ON FACE OF STONE.	1
H-12	TINCKOM	ANNIE	SEPT. 6, 1730	HEAD	SLATE	EXCAVATE. CLEAN. RESET. CAP.	TILTED/ DELAMINATING	1
H-12	HOLMES	MRS. MARY	APRIL 17, 1761	HEAD	SLATE	NO TREATMENT	CARVER: SOULE FAMILY CARVERS	
H-13	?	MRS. REBECKAH	(?) 25, 1778	HEAD	SLATE	EXCAVATE. CLEAN. REMOVE PREVIOUS REPAIR. AD REP? BACKER? PIN? INFILL.	BROKEN/ DELAMINATING PREVIOUS REPAIR	1
H-13	BREWSTER	MRS. HANNAH	AUG. 20, 1788	HEAD	SLATE	CLEAN. STABILIZE DELAMINATIONS	DELAMINATING	1

OLD BURYING GROUND
KINGSTON, MASSACHUSETTS

GRAVESTONE/MONUMENT
CONDITION ASSESSMENT

1/24/2020
FANNIN•LEHNER

GRID #	LAST NAME	FIRST NAME	D. OF DEATH	TYPE	MATERIAL	TREATMENT	NOTES	PR/COMP
H-13 F	PARTRIDGE	MRS. MARY	NOV. 12, 1742	FOOT	SLATE	EXCAVATE. CLEAN. AD REP. RESET. INFILL.	BROKEN/ DELAMINATING	1
H-13	HOLMES	MARY	(?) 14, (?)	HEAD	SLATE	CLEAN. CAP.	DELAMINATING	1
H-13	HOLMES	MR. JOSEPH	JUNE 26, 1733	HEAD	SLATE	EXCAVATE. BRING TO LEVEL. CLEAN.	TILTED CARVER: NATHANIEL FULLER	1
H-14	BREWSTER	ELIJAH	SEPT. 23, 1732	HEAD	SLATE	EXCAVATE. CLEAN. RESET. CAP.	TILTED/ DELAMINATING (ROOT IMPACT)	1
H-15	FAUNCE	MRS. LYDIA	JULY 7, 1738	HEAD	SLATE	EXCAVATE. CLEAN. RESET. CAP.	TILTED/ DELAMINATING	1
H-15	FAUNCE	MRS. LYDIA	APRIL 15, 1742	HEAD	SLATE	CLEAN. CAP.	DELAMINATING	1
H-16	FAUNCE	SARAH	NOV. 17, 1760	HEAD	SLATE	CLEAN. CAP.	DELAMINATING	1

OLD BURYING GROUND
KINGSTON, MASSACHUSETTS

GRAVESTONE/MONUMENT
CONDITION ASSESSMENT

1/24/2020
FANNIN•LEHNER

GRID #	LAST NAME	FIRST NAME	D. OF DEATH	TYPE	MATERIAL	TREATMENT	NOTES	PR/COMP
H-19	DELANO	LUCY	APRIL 12, 1776	HEAD	SLATE	EXCAVATE. CLEAN. RESET.	TILTED	1
H-19 F	SAMPSON	MRS. REBECCA	JUNE 27, 1844	FOOT	SLATE	EXCAVATE. CLEAN. RESET.	TILTED	1
H-19	SAMPSON	MRS DESIRE	JAN. 22, 1804	HEAD	SLATE	EXCAVATE. CLEAN. BRING TO LEVEL.	TILTED	1
H-19 F	SAMPSON	MR. CORNELIUS	MAR. 1, 1796	FOOT	SLATE	EXCAVATE. CLEAN. RESET.	TILTED	1
H-19 F	SAMPSON	MR. CROCKER	JULY 7, 1823	FOOT	SLATE	EXCAVATE. CLEAN. RESET.	TILTED	2
H-20 F	SAMPSON	CORNELIUS	JUUNE 23, 1794	FOOT	SLATE	EXCAVATE. CLEAN. RESET LOWER.	TILTED/ RAISED/ LOOSE IN GROUND	1
H-20	SAMPSON	ELIZA	JULY 13, 1799	HEAD	SLATE	EXCAVATE. CLEAN. RESET AWAY FROM ADJACENT STONE.	TILTED/ TOUCHING ADJACENT FOOTSTONE	1

OLD BURYING GROUND
KINGSTON, MASSACHUSETTS

GRAVESTONE/MONUMENT
CONDITION ASSESSMENT

1/24/2020
FANNIN•LEHNER

GRID #	LAST NAME	FIRST NAME	D. OF DEATH	TYPE	MATERIAL	TREATMENT	NOTES	PR/COMP
H-20	SAMPSON	BENJAMIN	OCT. 22, 1832	HEAD	SLATE	EXCAVATE. CLEAN. RESET.	TILTED IMPACTED BY ROOT.	1
H-20	WADSWORTH	MR. CEPHAS	SEPT. 12, 1819	HEAD	SLATE	NO TREATMENT	REV WAR UNCLE OF HENRY WADSWORTH LONGFELLOW	
H-20	TUPPER	CAPT. NATHANIEL PRISCILLA SETH	AUG. 25 1844 MARCH 26, 1818 1775	HEAD	SLATE	EXCAVATE. CLEAN. RESET.	TILTED	1
H-21	BRADFORD	MRS. RUTH	MAY 19, 1820	HEAD	SLATE	EXCAVATE FRAGMENTS AND EVALUATE. CLEAN. AD REP? BACKER? INFILL?	BROKEN (FRAGMENTS BEHIND HEADSTONE)	1
H-21 F	BRADFORD	MRS. RUTH	MAY 19, 1820	FOOT	SLATE	INVESTIGATE FOR BOTTOM FRAGMENT. CLEAN. AD REP? SET BASE. MORTAR INTO BASE.	FALLEN/ BROKEN	1

OLD BURYING GROUND
KINGSTON, MASSACHUSETTS

GRAVESTONE/MONUMENT
CONDITION ASSESSMENT

1/24/2020
FANNIN•LEHNER

GRID #	LAST NAME	FIRST NAME	D. OF DEATH	TYPE	MATERIAL	TREATMENT	NOTES	PR/COMP
H-21 F	BRADFORD	MARY	APRIL 30, 1833	FOOT	SLATE	EXCAVATE. CLEAN. RESET.	TILTED	1
H-21 F	BRADFORD	MRS. POLLY	DEC. 10, 1807	FOOT	SLATE	EXCAVATE. CLEAN. RESET.	FALLEN	1
H-21	EATON	MRS. E.IZABETH	DEC. 26, 1803	HEAD	SLATE	EXCAVATE. CLEAN. RESET TO AVOID TREE ROOTS	TILTED (IMPACTED BY ROOTS)	1
H-21 F	FAUNCE, ESQ.	JOHN	DEC. 18, 1814	FOOT	SLATE	EXCAVATE. CLEAN. RESET.	TILTED	1
H-21 F	FAUNCE	SARAH	SEPT. 15, 1849	FOOT	SLATE	EXCAVATE. CLEAN. RESET.	TILTED	1
H-21	FAUNCE	MISS ELEANOR	DEC. 25 1816	HEAD	SLATE	CLEAN. REMOVE PREVIOUS REPAIR. DRILL AND PIN. INFILL.	BROKEN	1
H-21	DELANO	MR. JOSHUA	JULY 22, 1816	HEAD	SLATE	NO TREATMENT NEEDED AT THIS TIME.	REV. WAR CARVER: BILDAD WASHBURN	

OLD BURYING GROUND
KINGSTON, MASSACHUSETTS

GRAVESTONE/MONUMENT
CONDITION ASSESSMENT

1/24/2020
FANNIN•LEHNER

GRID #	LAST NAME	FIRST NAME	D. OF DEATH	TYPE	MATERIAL	TREATMENT	NOTES	PR/COMP
H-22	COOK	JOANNA	MAR. 12, 1837	HEAD	SLATE	EXCAVATE. CLEAN. RESET.	TILTED	1
H-22	BARTLETT	ERASTUS	SEPT. 7, 1846	HEAD	MARBLE/ CON- CRETE	EXCAVATE. BRING TO LEVEL. CLEAN.	TILTED	1
H-22 F	BARTLETT	ERASTUS	SEPT. 7, 1846	FOOT	MARBLE	EXCAVATE. CLEAN. RESET.	TILTED	2
H-22 F	PRINCE	DEACON JOHN	JUNE 30, 1824	FOOT	SLATE	EXCAVATE AND EVALUATE. AD REP. RESET. INFILL.	BROKEN	1
H-22	DELANO	MRS. MARY	AUG. 19, 1824	HEAD	SLATE	CLEAN. CAP.	DELAMINATING CARVER: BILDAD WASHBURN	1
H-22 F	DELANO	MRS. MARY	AUG. 19, 1824	FOOT	SLATE	EXCAVATE. CLEAN. AD REP. RESET. INFILL?	BROKEN	1
H-23 F	PRINCE	MR. KIMBALL	APRIL 10, 1814	FOOT	SLATE	EXCAVATE. CLEAN. RESET.	TILTED	2

OLD BURYING GROUND
KINGSTON, MASSACHUSETTS

GRAVESTONE/MONUMENT
CONDITION ASSESSMENT

1/24/2020
FANNIN•LEHNER

GRID #	LAST NAME	FIRST NAME	D. OF DEATH	TYPE	MATERIAL	TREATMENT	NOTES	PR/COMP
H-24 F	ADAMS	MARY C.	NOV. 8 (?), 1842	HEAD	MARBLE/ CON- CRETE	EXCAVATE. BRING TO LEVEL. CLEAN.	TILTED	1
H-24 F	ADAMS	MARY C.	NOV. 8(?), 1842	FOOT	MARBLE	EXCAVATE. LEAN. RESET LOWER.	TILTED/ RAISED/ LOOSE IN GROUND	1
H-24	FOSTER	CAPT. CHARLES SARAH	DEC. 5, 1854 NOV. 29, 1813	DOU- BLE HEAD	MARBLE/ CON- CRETE	SET DIE ASIDE. EXCAVATE BOTTOM FRAGMENT. REMOVE CONCRETE? REMOVE PREVIOUS REPAIR FROM BREAK. EITHER RESET ORIGINAL BASE AFTER CLEANING OR BRING TO LEVEL. CLEAN. DRILL AND PIN TOP TO BOTTOM FRAGMENT. INFILL.	FALLEN/ BROKEN (SET IN CONCRETE BUT BASE EXTANT)	1
I-1 F	BRADFORD	LYMAN	APRIL 28, 1851	FOOT	SLATE	EXCAVATE. CLEAN. RESET.	TILTED	1

OLD BURYING GROUND
KINGSTON, MASSACHUSETTS

GRAVESTONE/MONUMENT
CONDITION ASSESSMENT

1/24/2020
FANNIN•LEHNER

GRID #	LAST NAME	FIRST NAME	D. OF DEATH	TYPE	MATERIAL	TREATMENT	NOTES	PR/COMP
I-1 F	BRADFORD	JOHN C.	DEC. 27, 1856	FOOT	SLATE	EXCAVATE. LOOK FOR MORE FRAGMENTS OR A BASE. CLEAN. AD REP? NEW BASE? MORTAR INTO BASE.	FALLEN/ SUNKEN	1
I-3	POWERS	CAPT. EDWIN MARIA C.	1887 1888	MON	MARBLE	DISASSEMBLE. EXCAVATE BASE. CLEAN. RESET BASE. REASSEMBLE.	TILTED/ SLIDING OFF BASE	1
I-3 F	LOVERING	SARAH COOK FOSTER	JAN. 8, 1849	FOOT	SLATE	EXTRACT FROM TREE. CLEAN. RESET CLOSER TO HEADSTONE.	TIGHT AGAINST TREE	1
I-4	BARTLETT	LAURANA	APR. 20, 1851	HEAD	MARBLE/ ?	SET DIE ASIDE. BASE APPEARS UNUSEABLE. CLEAN. DIE. NEW BASE. SET BASE. MORTAR INTO BASE.	TILTED/ BROKEN (BASE)	1
I-4 F	BARTLETT	LAURANA	APRIL 20, 1851	FOOT	MARBLE	EXCAVATE. CLEAN. RESET.	TILTED	1
I-4	BARTLETT	SARAH D.	JAN. 21, 1853	HEAD	MARBLE/ SAND- STONE	EXCAVATE. BRING TO LEVEL. CLEAN.	TILTED	1

OLD BURYING GROUND
KINGSTON, MASSACHUSETTS

GRAVESTONE/MONUMENT
CONDITION ASSESSMENT

1/24/2020
FANNIN•LEHNER

GRID #	LAST NAME	FIRST NAME	D. OF DEATH	TYPE	MATERIAL	TREATMENT	NOTES	PR/COMP
I-4 F	BARTLETT	CHARLES	AUG. 23, 1857	FOOT	MARBLE	EXTRACT FROM TREE. CLEAN. RESET CLOSER TO HEADSTONE.	TIGHT AGAINST TREE CARVER: G.W. BRYANT N. BRIDGEWATER	
I-4 F	BARTLETT	HARRIET	JUNE 25, 1862	FOOT	MARBLE	EXCAVATE. CLEAN. RESET.	TILTED	1
I-5	BARTLETT	DEACON LYSANDER	SEPT. 17, 1858	HEAD	MARBLE/ ?	EXCAVATE BASE. CLEAN. SET BASE? NEW BASE? MORTAR INTO BASE.	FALLEN BASE EXTANT.	1
I-5 F	BARTLETT	DEACON LYSANDER	SEPT. 17, 1858	FOOT	MARBLE	EXCAVATE. CLEAN. RESET.	TILTED	1
I-5	BARTLETT	DEBBY D.	APRIL 24, 1852	HEAD	MARBLE/ CON- CRETE	EXCAVATE. BRING TO LEVEL. CLEAN.	TILTED	1

OLD BURYING GROUND
KINGSTON, MASSACHUSETTS

GRAVESTONE/MONUMENT
CONDITION ASSESSMENT

1/24/2020
FANNIN•LEHNER

GRID #	LAST NAME	FIRST NAME	D. OF DEATH	TYPE	MATERIAL	TREATMENT	NOTES	PR/COMP
I-6	CARIL	MASKELL F.	SEPT. 27, 1909	MON	MARBLE/ SAND- STONE	DISASSEMBLE- DIE AND MARBLE BASE. CLEAN. REPIN DIE AND MARBLE BASE TO SANDSTONE BASE.	DIE LOOSE ON BASE (SANDSTONE BASE IS LEVEL) (HEAVY)	1
I-7	CUSHMAN	ALONZO FITZ GEORGE HENRY	OCT. 2, 1840(?) NOV. 19, 1843	DOU- BLE SMALL MON	MARBLE/ SAND- STONE	DISASSEMBLE. EXCAVATE BASE. CLEAN. RESET SAND- STONE BASE. REPIN.	"ALONZO" LOOSE ON BASE. SHARED BASE. LOOSE AND TILTED.	1
I-8	PRINCE	NOAH	JUNE 7, 1888	MAR KER	MARBLE	EXCAVATE. CLEAN. RESET BASE. REPIN.	LOOSE ON BASE/ SUNKEN	1
I-9	SYMMES	HANNAH D.	APRIL 6, 1889	MON	MARBLE	EXCAVATE. DISASSEMBLE. CLEAN. RESET LOWER BASE. REASSEMBLE AND REPIN.	FALLEN	1
I-9 F	SYMMES	ISAAC MARY W.	JUNE 30, 1841 JUNE 16, 1859	FOOT	MARBLE	EXCAVATE FOR BOTTOM FRAGMENT. CLEAN. IF NO SUCCESS, NEW BASE. SET BASE. MORTAR INTO BASE.	SUNKEN/ BROKEN	1

OLD BURYING GROUND
KINGSTON, MASSACHUSETTS

GRAVESTONE/MONUMENT
CONDITION ASSESSMENT

1/24/2020
FANNIN•LEHNER

GRID #	LAST NAME	FIRST NAME	D. OF DEATH	TYPE	MATERIAL	TREATMENT	NOTES	PR/COMP
I-9	ROBBINS	MARTHA ALLEN	MARCH 11, 1838	HEAD	MARBLE	CLEAN. DRILL AND PIN TOP TO BOTTOM FRAGMENT, CORNER FRAGMENT TO DIE.	FALLEN/ BROKEN	1
I-9	WASHBURN	LEORA	AUG. 29, 1843	HEAD	SLATE	EXCAVATE. CLEAN. RESET.	TILTED	1
I-9 F	WASHBURN	LEORA	AUG. 29, 1843	FOOT	SLATE	EXCAVATE. CLEAN. RESET.	TILTED	1
I-9	BRADFORD	MRS. ELIZABETH	APRIL 10, 1777	HEAD	SLATE	EXCAVATE. CLEAN. RESET. CAP.	TILTED/ SUNKEN	1
I-11	BRADFORD	MRS. BETTY	JUNE 7, 1825	HEAD	SLATE	EXCAVATE. CLEAN. RESET.	TILTED	1
I-11	BRADFORD	MR. DAVID	FEB. 29, 1840	HEAD	SLATE	EXCAVATE. CLEAN. RESET.	TILTED	1
I-11 F	BRADFORD	MR. DAVID	FEB. 29, 1840	FOOT	SLATE	EXCAVATE. CLEAN. RESET.	TILTED	1
I-12 F	BRADFORD	MRS MARCY	MAR. 1747	HEAD	SLATE	CLEAN. TACK. CAP.	DELAMINATING	1

OLD BURYING GROUND
KINGSTON, MASSACHUSETTS

GRAVESTONE/MONUMENT
CONDITION ASSESSMENT

1/24/2020
FANNIN•LEHNER

GRID #	LAST NAME	FIRST NAME	D. OF DEATH	TYPE	MATERIAL	TREATMENT	NOTES	PR/COMP
I-12	BRADFORD	CAPT. ROBERT	AUG. 12, 1782	HEAD	SLATE	EXCAVATE. BRING TO LEVEL. CLEAN. REMOVE PREVIOUS REPAIR. ADHESIVE REPAIR. INFILL.	TILTED/ DELAMINATING	1
I-12 F	BRADFORD	CAPT. ROBERT	AUG. 12, 1782	FOOT	SLATE	EXCAVATE. CLEAN. RESET.	TILTED	2
I-12	BRADFORD	POLLY	OCT. 5, 1783	HEAD	SLATE	EXCAVATE. CLEAN. RESET.	TILTED	1
I-12 F	BRADFORD	POLLY	OCT. 5, 1783	FOOT	SLATE	EXCAVATE. CLEAN. AD REP. RESET. INFILL.	BROKEN/ TILTED	1
I-12 F	BRADFORD	MR. JOHN	MAR. 27, 1794	FOOT	SLATE	EXCAVATE. CLEAN. RESET. CAP.	TILTED/ DELAMINATING	1
I-14 F	COOK	MRS. ELIZABETH	NOV. 16, 1730	FOOT	SLATE	EXCAVATE. CLEAN. RESET.	TILTED	1
I-14	COOK	FRANCIS	MAY 4, 1724	HEAD	SLATE	EXCAVATE. CLEAN. NEW BASE. SET BASE. MORTAR INTO BASE.	FALLEN/ SUNKEN/ BROKEN	1

OLD BURYING GROUND
KINGSTON, MASSACHUSETTS

GRAVESTONE/MONUMENT
CONDITION ASSESSMENT

1/24/2020
FANNIN•LEHNER

GRID #	LAST NAME	FIRST NAME	D. OF DEATH	TYPE	MATERIAL	TREATMENT	NOTES	PR/COMP
I-15	WASHBURN	MR. EBENEZER	SEPT. 13, 1738	HEAD	SLATE	EXCAVATE AND FREE FROM TREE ROOTS. CLEAN. RESET FURTHER FROM TREE.	TILTED/ IMPACTED BY ROOTS	1
I-15	WASHBON	ELISHA	JULY 20, 1734	HEAD	SLATE	EXCAVATE AND FREE FROM TREE ROOTS.	TILTED/ IMPACTED BY ROOTS	1
I-15	WASHBURN	MR. JABEZ JR.	FEB. 17, 1775	HEAD	SLATE	NO TREATMENT NEEDED AT THIS TIME.	CARVER: BILDAD WASHBURN FATHER OF BILDAD WASHBURN	
I-16	WASHBURN	MRS. MARY	FEB. 15, 1779	HEAD	SLATE	EXCAVATE. REMOVE PREVIOUS REPAIR. CLEAN. RESET BOTTOM FRAGMENT. AD REP. INFILL.	TILTED/ BROKEN/ IMPACTED BY ROOTS	1
I-17	WASHBURN	DEACON JOHN	JUNE 17, 1750	HEAD	SLATE	CLEAN. INFILL FISSURE ON LOWER PROPER RIGHT BORDER. CAP.	DELAMINATING	1

OLD BURYING GROUND
KINGSTON, MASSACHUSETTS

GRAVESTONE/MONUMENT
CONDITION ASSESSMENT

1/24/2020
FANNIN•LEHNER

GRID #	LAST NAME	FIRST NAME	D. OF DEATH	TYPE	MATERIAL	TREATMENT	NOTES	PR/COMP
I-18	PHINNEY	MR. JOHN	OCT. 11, 1787	HEAD	SLATE	EXCAVATE. CLEAN. RESET. CAP.	DELAMINATING	1
I-18	FAUNCE(?)	JOSEPH	(?) 27, 1781	HEAD	SLATE	REMOVE PREVIOUS REPAIR(S). EXCAVATE AND TEST FIT FRAGMENTS. CLEAN. AD REP. INFILL.	HEAVILY DELAMINATING	1
I-19	COOK	MRS. AMOS	?, 1785	HEAD	SLATE	EXCAVATE. CLEAN. NEEDS BACKER. ATTACH FRAGMENT TO BACKER. NEW BASE. MORTAR BACKER AND FRAGMENT INTO BASE.	ONLY MIDDLE FRAGMENT SURVIVES	1
I-19	CUSHMAN	MR. ELISHA	MAY 18, 1790	HEAD	SLATE	REMOVE PREVIOUS REPAIR. CLEAN. CAP.	DELAMINATING	1
I-19 F	CUSHMAN	MR. ELISHA	MAY 18, 1790	FOOT	SLATE	EXCAVATE. CLEAN. RESET.	TILTED	2
I-19	CUSHMAN	LYDIA	JULY 17, 1842	HEAD	SLATE	EXCAVATE. CLEAN. RESET LOWER.	TILTED/ RAISED	2

OLD BURYING GROUND
KINGSTON, MASSACHUSETTS

GRAVESTONE/MONUMENT
CONDITION ASSESSMENT

1/24/2020
FANNIN•LEHNER

GRID #	LAST NAME	FIRST NAME	D. OF DEATH	TYPE	MATERIAL	TREATMENT	NOTES	PR/COMP
I-19 F	CUSHMAN	LYDIA	JULY 17, 1842	FOOT	SLATE	EXCAVATE. CLEAN. RESET.	TILTED	2
I-20	ADAMS	SOPHIA	NOV. 13, 1823	HEAD	SLATE	EXCAVATE. CLEAN. RESET.	TILTED	2
I-20 F	WASHBURN	BARTLETT A.	MAY 19, 1810	HEAD	SLATE	EXCAVATE. CLEAN. RESET AWAY FROM TREE ROOT.	TILTED/ IMPACTED BY ROOTS	1
I-20 F	SAMPSON	MISS ANNE	OCT. 2, 1836	FOOT	MARBLE	EXCAVATE. CLEAN. RESET AWAY FROM IMPACTED STONE.	TOUCHING ADJACENT STONE	1
I-20	SAMPSON	DESIRE	DEC. 18, 1829	HEAD	MARBLE/ ?	EXCAVATE BASE AND EVALUATE. CLEAN. EXTRACT BOTTOM FRAGMENT FROM SLOT. RESET BASE. MORTAR BOTTOM FRAGMENT INTO BASE. DRILL AND PIN TOP TO BOTTOM FRAGMENT. INFILL.	FALLEN/ BROKEN	1

OLD BURYING GROUND
KINGSTON, MASSACHUSETTS

GRAVESTONE/MONUMENT
CONDITION ASSESSMENT

1/24/2020
FANNIN•LEHNER

GRID #	LAST NAME	FIRST NAME	D. OF DEATH	TYPE	MATERIAL	TREATMENT	NOTES	PR/COMP
I-20 F	SAMPSON	DESIRE	DEC. 18, 1829	FOOT	MARBLE	EXCAVATE. CLEAN. RESET AWAY FROM IMPACTED STONE.	TOUCHING ADJACENT STONE	1
I-23	HALL	MISS DEBORAH	NOV. 14, 1809	HEAD	SLATE	CLEAN. DRILL AND PIN LARGE SIDE FRAGMENT TO STONE. INFILL.	BROKEN	1
I-23 F	HALL	MISS DEBORAH	NOV. 14, 1809	FOOT	SLATE	EXCAVATE AND EXTRACT FROM TREE. CLEAN. RESET AWAY FROM TREE.	STUCK IN TREE	1
I-23 F	WITHERELL	MRS. LYDIA	OCT. 2, 1814	FOOT	SLATE	EXCAVATE. CLEAN. RESET.	TILTED/ SUNKEN	1
I-23 F	HALL	ELISHA	MAY 17, 1818	FOOT	SLATE	EXCAVATE. CLEAN. RESET.	TILTED	1
I-23	COOK	CAROLINE JENKS	DEC. 23, 1826	HEAD	SLATE	EXCAVATE. CLEAN. RESET.	TILTED	1
I-24	COOK	IRA AMES	APRIL 27, 1824	HEAD	SLATE	EXCAVATE. CLEAN. RESET.	TILTED	1

OLD BURYING GROUND
KINGSTON, MASSACHUSETTS

GRAVESTONE/MONUMENT
CONDITION ASSESSMENT

1/24/2020
FANNIN•LEHNER

GRID #	LAST NAME	FIRST NAME	D. OF DEATH	TYPE	MATERIAL	TREATMENT	NOTES	PR/COMP
J-1	HAYWARD	OLIVE	FEB. 8, 1856	HEAD	MARBLE/ GRANITE	NO TREATMENT	CARVER: BRYANT & GREENE	
J-2 F	HAYWARD	IRA	FEB. 14, 1850	FOOT	MARBLE	EXCAVATE. CLEAN. RESET.	TILTED	1
J-2	FORD	JOSEPH	JULY 9, 18(?)	HEAD	MARBLE/ ?	EXCAVATE AND EVALUATE. CLEAN. RESET BASE? MORTAR INTO BASE.	FALLEN/ BROKEN OUT OF BASE	1
J-2	FORD	PAMELA A.	JUNE 23, 1840	HEAD	MARBLE	EXCAVATE. BRING TO LEVEL. CLEAN.	TILTED	1
J-3	MCLAUTHLEN	HANNAH	DEC. 26, 1862	HEAD	MARBLE/ ?	EXCAVATE DIE AND BASE. REMOVE BOTTOM FRAGMENT FROM BASE. CLEAN. RESET BASE. MORTAR INTO BASE.	FALLEN/ BROKEN OUT OF BASE	1
J-3 F	MCLAUTHLEN	HANNAH	DEC. 26, 1862	FOOT	MARBLE	CLEAN. RESET.	FALLEN	1

OLD BURYING GROUND
KINGSTON, MASSACHUSETTS

GRAVESTONE/MONUMENT
CONDITION ASSESSMENT

1/24/2020
FANNIN•LEHNER

GRID #	LAST NAME	FIRST NAME	D. OF DEATH	TYPE	MATERIAL	TREATMENT	NOTES	PR/COMP
J-3	MCLAUTHLEN	MR. SAMUEL W.	SEPT. 22, 1818	HEAD	MARBLE	EXCAVATE. (STONE APPEARS TO BE FIRM IN BASE). CLEAN. RESET.	TILTED CARVER: HARRIS THOMPSON NOTE: STONE SAYS " H. THOMPSON, KINGSTON."	1
J-3 F	MCLAUTHLEN	MR. SAMUEL W.	SEPT. 22, 1818	FOOT	MARBLE	EXCAVATE. CLEAN. RESET.	TILTED	1
J-4 F	BISBEE	ABIGAIL	DEC. 16, 1843	FOOT	SLATE	EXCAVATE. CLEAN. RESET.	TILTED	1
J-4	BISBEE	ADELAIDE A.	FEB. 5, 1848	HEAD	SLATE	EXCAVATE. CLEAN. RESET.	TILTED	1
J-4 F	BISBEE	ADELAIDE A.	FEB. 5, 1848	FOOT	SLATE	EXCAVATE. CLEAN. RESET IN REVERSE DIRECTION.	TILTED	1
J-4	BISBEE	ABIGAIL S.	JUNE 18, 1881	HEAD	MARBLE	EXCAVATE. BRING TO LEVEL. CLEAN.	TILTED	1

OLD BURYING GROUND
KINGSTON, MASSACHUSETTS

GRAVESTONE/MONUMENT
CONDITION ASSESSMENT

1/24/2020
FANNIN•LEHNER

GRID #	LAST NAME	FIRST NAME	D. OF DEATH	TYPE	MATERIAL	TREATMENT	NOTES	PR/COMP
J-4 F	LUCAS	HOSEA	NOV. 1, 1860	FOOT	MARBLE	CLEAN. AD REP. RESET IN BACK OF HEADSTONE. INFILL.	FALLEN/ BROKEN/ OUT OF LOCATION	1
J-4	LUCAS	HANNAH	SEPT. 5, (?)	HEAD	MARBLE/ ?	EXCAVATE STONE AND BASE. REMOVE BOTTOM FRAGMENT FROM BASE. CLEAN. RESET BASE. MORTAR IN BOTTOM FRAGMENT. DRILL AND PIN. INFILL.	FALLEN/ BROKEN/ BROKEN OUT OF BASE	1
J-5 F	LUCAS	HENRY T. MARY W.	OCT. 25, 1887 APRIL 27, 1866	FOOT	MARBLE	EXCAVATE. CLEAN. RESET.	TILTED	1
J-5 F	LUCAS	SYLVIA	N/A	FOOT	MARBLE	EXCAVATE. CLEAN. RESET.	TILTED	1
J-5	CUSHMAN	JULIA A.	MAR 30, 1897	HEAD	MARBLE	EXCAVATE. BRING TO LEVEL. CLEAN.	TILTED	1

OLD BURYING GROUND
KINGSTON, MASSACHUSETTS

GRAVESTONE/MONUMENT
CONDITION ASSESSMENT

1/24/2020
FANNIN•LEHNER

GRID #	LAST NAME	FIRST NAME	D. OF DEATH	TYPE	MATERIAL	TREATMENT	NOTES	PR/COMP
J-6A	BONNEY	CAPT.	OCT. 15,	FOOT	MARBLE	EXCAVATE. CLEAN. RESET	TILTED/	1
F		EZEKIEL (ETC.)	1833			HIGHER.	SUNKEN	
J-7	WINSOR	GEORGE B.	SEPT. 25,	HEAD	SLATE	EXCAVATE. CLEAN. RESET.	TILTED	1
			1842					
		LYDIA H.	OCT. 5,					
			1843					
J-7	WINSOR	GEORGE B.	SEPT. 25,	FOOT	SLATE	EXCAVATE. CLEAN. RESET	SUNKEN/	1
F			1842			HIGHER.	TILTED	
		LYDIA H.	OCT. 5,					
			1843					
J-7	SOULE	SAMUEL	MAY 23,	FOOT	MARBLE	EXCAVATE. CLEAN. RESET.	TILTED	1
F			1854					
J-7	SOULE	REBECKAH	AUG. 29,	HEAD	MARBLE	CLEAN. INFILL.	VERTICAL	1
			1850				CRACK FROM	
							TOP BACK	
							EDGE TO MID-	
							SECTION	
J-7	SOULE	REBECKAH	AUG. 29,	FOOT	MARBLE	EXCAVATE. CLEAN. RESET.	TILTED	1
F			1850					

OLD BURYING GROUND
KINGSTON, MASSACHUSETTS

GRAVESTONE/MONUMENT
CONDITION ASSESSMENT

1/24/2020
FANNIN•LEHNER

GRID #	LAST NAME	FIRST NAME	D. OF DEATH	TYPE	MATERIAL	TREATMENT	NOTES	PR/COMP
J-9	BROOKS	GEORGE	APRIL 30, 1841	HEAD	SLATE	EXCAVATE. CLEAN. RESET.	TILTED	1
		NATHAN						
J-9	TUPPER	VIOLETTA	FEB. 27, 1845	HEAD	SLATE	EXCAVATE. CLEAN. RESET.	TILTED	1
		PELEG	JULY 1827					
J-10	SIMMONS	JULIA	APRIL 5, 1844	HEAD	SLATE	EXCAVATE. CLEAN. RESET.	TILTED	1
J-10	SIMMONS	JULIA	APRIL 5, 1844	FOOT	SLATE	EXCAVATE. CLEAN. RESET.	TILTED	1
F								
J-11	COUMER	PRISCILLA	APRIL 14, 1726	FOOT	SLATE	EXCAVATE. CLEAN. RESET.	TILTED	1
F								
J-11	WISWALL	PRISCILLA	JUNE 3, 1724	HEAD	SLATE	NO TREATMENT.	E. F. DREW PHOTO	
J-12	LITTLE	CHARLES	FEB. 14, 1717/1718	HEAD	SLATE	EXCAVATE. CLEAN. RESET HGIHER.	SUNKEN/ FIRST BURIAL IN O.B.G. "VALENTINE"	1
.								
.								
.								

OLD BURYING GROUND
KINGSTON, MASSACHUSETTS

GRAVESTONE/MONUMENT
CONDITION ASSESSMENT

1/24/2020
FANNIN•LEHNER

GRID #	LAST NAME	FIRST NAME	D. OF DEATH	TYPE	MATERIAL	TREATMENT	NOTES	PR/COMP
J-12	BRADFORD	MAYJEAR (MAJOR) JOHN	DEC. 8, 1736	HEAD	SLATE	NO TREATMENT.	E.F.DREW PHOTO	
J-12	BRADFORD	MR. JOHN	MAR. 27, 1724	HEAD	SLATE	NO TREATMENT.	CARVER: NATHANIEL EMMES	
J-12 F	BRADFORD	MR. JOHN	MAR. 27, 1724	FOOT	SLATE	EXCAVATE. CLEAN. RESET.	TILTED	2
J-12	BRADFORD	MRS. ELIZABETH	DEC. 5, 1741	HEAD	SLATE	CLEAN. CAP.	DELAMINATING	1
J-12	BRADFORD	DEBORAH	JUNE 10, 1742	HEAD	SLATE	EXCAVATE. CLEAN. RESET.	TILTED	1
J-12	SEVER	JAMES	NOV. 21, 1743	HEAD	SLATE	EXCAVATE. CLEAN. RESET.	TILTED	1
J-13	BRADFORD	MRS. Jael	APRIL 14, 1740	HEAD	SLATE	CLEAN. TACK. CAP. MORTAR FILL OF HOLES	HAS TWO HOLES IN FACE	1

OLD BURYING GROUND
KINGSTON, MASSACHUSETTS

GRAVESTONE/MONUMENT
CONDITION ASSESSMENT

1/24/2020
FANNIN•LEHNER

GRID #	LAST NAME	FIRST NAME	D. OF DEATH	TYPE	MATERIAL	TREATMENT	NOTES	PR/COMP
J-13	LITTLE	LUCY	SEPT. 29, 1756	HEAD	SLATE	NO TREATMENT.	E.F. DREW PHOTO	
J-14	COBB	JAMES	AUG. 5, 1740	HEAD	SLATE	CLEAN. TACK. CAP.	DELAMINATING	1
J-15	COBB	JOANNA	FEB. 12, 1730/1	HEAD	SLATE	EXCAVATE. CLEAN. RESET.	TILTED (ROOT IMPACT)	1
J-15	SAMPSON	PRISCILLA	SEPT. 20, 1776	HEAD	SLATE	EXCAVATE. CLEAN. RESET AWAY FROM ADJACENT STONE. CAP.	TOUCHING ADJACENT FOOTSTONE/ DELAMINATING	1
J-15 F	SAMPSON	PRISCILLA	SEPT. 20, 1776	FOOT	SLATE	EXCAVATE. CLEAN. RESET BEHIND HEADSTONE. TACK. CAP.	DELAMINATING/ OUT OF LOCATION	1

GRID #	LAST NAME	FIRST NAME	D. OF DEATH	TYPE	MATERIAL	TREATMENT	NOTES	PR/COMP
J-16	FISH	MR. ELNATHAN	APRIL 12, 1738	HEAD	SLATE	EXCAVATE. CLEAN. RESET. TACK. CAP.	TILTED/ DELAMINATING	1
J-16	FISH	MRS. SARAH	JUNE 9, 1771	HEAD	SLATE	EXCAVATE. CLEAN. STABILIZE FACE DELAMINATIONS. RESET.	TILTED/ DELAMINATING (FRAGILE)	1
J-17	FOSTER	MR. SAMUEL	AUG. 2, 1778	HEAD	SLATE	EXCAVATE. CLEAN. RESET.	TILTED	1
J-17	FOSTER	MR. SAMUEL	AUG. 2, 1778	FOOT	SLATE	EXCAVATE. CLEAN. RESET.	SUNKEN/ DELAMINATING	1
J-17	BRADFORD	ELLIS B.	MAY 12, 1834	HEAD	SLATE	EXCAVATE. CLEAN. RESET.	TILTED	1

OLD BURYING GROUND
KINGSTON, MASSACHUSETTS

GRAVESTONE/MONUMENT
CONDITION ASSESSMENT

1/24/2020
FANNIN•LEHNER

GRID #	LAST NAME	FIRST NAME	D. OF DEATH	TYPE	MATERIAL	TREATMENT	NOTES	PR/COMP
J-17	BRADFORD	ELIZABETH	JUNE 8,	DOU-	SLATE	EXCAVATE. CLEAN. RESET.	TILTED	1
		ANN	1838	BLE				
		ELLIS 2ND	SEPT. 20,	HEAD				
			1836					
J-17	BRADFORD	PRISCILLA	APRIL 4,	HEAD	MARBLE	EXCAVATE. BRING TO LEVEL.	TILTED	1
			1850			CLEAN.	(SOLID IN BASE)	
J-18	BRADFORD	CAPT. ELLIS	NOV. 5,	HEAD	MARBLE	EXCAVATE. BRING TO LEVEL.	TILTED	1
			1848			CLEAN.		
J-18	BRADFORD	CAPT. ELLIS	NOV. 5,	FOOT	MARBLE	EXCAVATE. CLEAN. RESET	TILTED/	2
F			1848			HIGHER.	SUNKEN	
J-18	BRADFORD	MRS. DOROTHY	MARCH ?,	FOOT	MARBLE	EXCAVATE. CLEAN. RESET.	TILTED/	1
F			1830				IMPACTED BY ROOTS?	

OLD BURYING GROUND
KINGSTON, MASSACHUSETTS

GRAVESTONE/MONUMENT
CONDITION ASSESSMENT

1/24/2020
FANNIN•LEHNER

GRID #	LAST NAME	FIRST NAME	D. OF DEATH	TYPE	MATERIAL	TREATMENT	NOTES	PR/COMP
J-18	LEACH	MRS. RUTH	AUG. 24, 1794	HEAD	SLATE	EXCAVATE. CLEAN. RESET.	TILTED	1
J-18	EVERSON	MRS. ABIGAIL	SEPT. 6, 1780	HEAD	SLATE	EXCAVATE. CLEAN. RESET. CAP.	ROOT IMPACT? DELAMINATING/ TILTED CARVER: SOULE FAMILY OF CARVERS 1777-1792	
J-18 F	EVERSON	MRS. ABIGAIL	SEPT. 6, 1780	FOOT	SLATE	EXTRACT FROM TREE. CLEAN. RESET AWAY FROM TREE.	IMPACTED BY TREE	1
J-18	BARTLETT	RUFUS	MARCH 12, 1793	HEAD	SLATE	CLEAN. RESET AWAY FROM ADJACENT STONE.	TOUCHING ADJACENT STONE	1

OLD BURYING GROUND
KINGSTON, MASSACHUSETTS

GRAVESTONE/MONUMENT
CONDITION ASSESSMENT

1/24/2020
FANNIN•LEHNER

GRID #	LAST NAME	FIRST NAME	D. OF DEATH	TYPE	MATERIAL	TREATMENT	NOTES	PR/COMP
J-19	PRINCE	MONUMENT	1696-1814	MON	SLATE/ GRANITE	COMPLETELY EXCAVATE FOUNDATION BENEATH LARGE TREE ROOTS. CLEAN. REMOVE TREE ROOTS? COMPLETE INVESTIGATION BEFORE CORRECTIVE ACTION.	TILTED (IMPACTED BY ROOTS) MONUMENT COMPANY VERY URGENT!	1
J-19	BRYANT	MR. PELEG	APRIL 9, 1821	HEAD	SLATE	EXCAVATE. CLEAN. RESET.	TILTED	1
J-20	BARCE	MR. JOHN	JULY 16, 1806	HEAD	SLATE	EXCAVATE. CLEAN. TEST FIT AND EVALUATE. RESET BOTTOM FRAGMENT(?) NEW BASE(?) BACKER(?) INFILL.	FALLEN/ BROKEN/ TILTED	1
J-20	BARCE	MR. JOHN	JULY 16, 1806	FOOT	SLATE	EXCAVATE. CLEAN. RESET.	TILTED (ROOT IMPACT)	1
F								

OLD BURYING GROUND
KINGSTON, MASSACHUSETTS

GRAVESTONE/MONUMENT
CONDITION ASSESSMENT

1/24/2020
FANNIN•LEHNER

GRID #	LAST NAME	FIRST NAME	D. OF DEATH	TYPE	MATERIAL	TREATMENT	NOTES	PR/COMP
J-20	DAY	MR. JOEL	SEPT. 4,	FOOT	SLATE	EXCAVATE AND REMOVE FROM	OUT OF	1
F			1802			IN FRONT OF SABA COOK.	LOCATION	
						CLEAN. RESET BEHIND ITS OWN		
						HEADSTONE.		
J-21	HOLMES	CHARLES	DEC. 2,	FOOT	SLATE	EXCAVATE AND SEARCH FOR	FALLEN/	1
F			1797			BOTTOM FRAGMENT. CLEAN.	BROKEN	
						AD REP(?) NEW BASE(?) INFILL.		
J-21	EVERSON	LOIS	MARCH 20,	FOOT	SLATE	EXCAVATE. CLEAN. RESET.	TILTED	1
F			1880					
J-21	WASHBURN	MR. JOB M.	OCT. 19,	FOOT	SLATE	EXCAVATE. CLEAN. RESET.	TILTED	1
F			1838					

OLD BURYING GROUND
KINGSTON, MASSACHUSETTS

GRAVESTONE/MONUMENT
CONDITION ASSESSMENT

1/24/2020
FANNIN•LEHNER

GRID #	LAST NAME	FIRST NAME	D. OF DEATH	TYPE	MATERIAL	TREATMENT	NOTES	PR/COMP
J-21	WASHBURN	BETSEY	JULY 20,	FOOT	SLATE	EXCAVATE. CLEAN. RESET	TOUCHING	1
F			1837			BEHIND PROPER HEADSTONE.	ADJACENT	
							STONE. OUT OF	
							LOCATION	
J-21	WASHBURN	JEHIAL	AUG. 10,	FOOT	SLATE	EXCAVATE AND REMOVE FROM	OUT OF	1
F			1837			BETSY WASHBURN. CLEAN.	LOCATION	
						RESET BEHIND ITS OWN		
						HEADSTONE.		
J-22	SAMPSON	MR. JEREMIAH	SEPT. 23,	HEAD	SLATE	EXCAVATE. BRING TO LEVEL.	TILTED	1
			1830			CLEAN.		
J-22	ADAMS	MRS.	FEB. 15,	HEAD	SLATE	EXCAVATE. CLEAN. RESET.	TILTED	1
		THANKFUL	1805					

OLD BURYING GROUND
KINGSTON, MASSACHUSETTS

GRAVESTONE/MONUMENT
CONDITION ASSESSMENT

1/24/2020
FANNIN•LEHNER

GRID #	LAST NAME	FIRST NAME	D. OF DEATH	TYPE	MATERIAL	TREATMENT	NOTES	PR/COMP
J-22	WASHBURN	MR. SIMEON	JULY 6,	FOOT	SLATE	EXCAVATE. CLEAN. RESET IN	BURIED IN	1
F			1805			BACK OF HEADSTONE.	FRONT OF	
							MR. JOSEPH	
							ADAMS	
K-1	BARTLETT	THOMAS H.	JAN. 12,	MON	MARBLE	EXCAVATE AND EVALUATE.	FALLEN	1
			1859			CLEAN. RESET BOTTOM BASE.	"LEFT THE	
						REPIN MONUMENT.	FARM"	
K-4	WINSOR	CURTIS	OCT. 1,	HEAD	SLATE	EXCAVATE AND REMOVE	IMPACTED BY	1
		CUSHMAN	1813			FROM TREE ROOTS. CLEAN.	TREE	
						RESET AWAY FROM TREE.		
K-4	WINSOR	CURTIS	OCT. 1,	FOOT	SLATE	EXCAVATE AND REMOVE FROM	IMPACTED	1
F		CUSHMAN	1813			TREE ROOTS. CLEAN. RESET	BY TREE	
						AWAY FROM TREE.		

OLD BURYING GROUND
KINGSTON, MASSACHUSETTS

GRAVESTONE/MONUMENT
CONDITION ASSESSMENT

1/24/2020
FANNIN•LEHNER

GRID #	LAST NAME	FIRST NAME	D. OF DEATH	TYPE	MATERIAL	TREATMENT	NOTES	PR/COMP
K-4	WINSOR	CAPT. PETER	APRIL 19,	FOOT	SLATE	EXCAVATE. CLEAN. RESET.	TILTED/	1
F			1845				IMPACTED BY	
							TREE?	
K-4	WINSOR	MRS.	MAR. 18,	FOOT	SLATE	EXCAVATE. CLEAN. RESET.	TILTED	1
F		CHARLOTTE	1858					
K-4	WINSOR	HANNAH	NOV. 4,	MON	MARBLE/	EXCAVATE. CLEAN. BRING TO	TILTED	1
			1884		GRANITE	LEVEL.		
K-5	WINSOR	CAPT.	SEPT. 13,	MON	MARBLE/	EXCAVATE. REMOVE DIE AND	TILTED/	1
		WILLIAM D.	1879		GRANITE	MIDDLE BASE. CLEAN. RESET	LOOSE ON	
						GRANITE BASE. SEPARATE DIE	BASE	
						AND MIDDLE BASE? REPIN AND		
						REASSEMBLE.		
K-5	WINSOR	CAPT.	MAR. 7,	MON	MARBLE	EXCAVATE. BRING TO LEVEL.	TILTED	1
		WILLIAM H.	1885			CLEAN.		

OLD BURYING GROUND
KINGSTON, MASSACHUSETTS

GRAVESTONE/MONUMENT
CONDITION ASSESSMENT

1/24/2020
FANNIN•LEHNER

GRID #	LAST NAME	FIRST NAME	D. OF DEATH	TYPE	MATERIAL	TREATMENT	NOTES	PR/COMP
K-7	STETSON	LORENZO S.	1846	SMALL	MARBLE	DISASSEMBLE. EXCAVATE.	TILTED/	1
		EUGENE L.	1832	MON		CLEAN. RESET BASE. REPIN.	LOOSE ON BASE	
K-8	HOLMES	MRS. ANNA	AUG. 21, 1842	HEAD	SLATE	EXCAVATE. CLEAN. RESET.	TILTED	1
K-8	HOLMES	MRS. ANNA	AUG. 21, 1842	FOOT	SLATE	EXCAVATE. CLEAN. RESET.	FALLEN/ BURIED	1
F								
K-8	HOLMES	CHARLOTTE	MAY 26, 1871	HEAD	MARBLE/ SAND- STONE	EXCAVATE. CLEAN. RESET.	TILTED	1
K-9	N/A		N/A	DOU- BLE	MARBLE	EXCAVATE AND DISASSEMBLE. CLEAN. RESET LOWEST BASE.	FALLEN (HEAVY)	1
	MON. FACE DOWN		N/A					
	STURTEVANT?	ASA C.?		MON		REASSEMBLE AND REPIN.		
		MARCIA?						

OLD BURYING GROUND
KINGSTON, MASSACHUSETTS

GRAVESTONE/MONUMENT
CONDITION ASSESSMENT

1/24/2020
FANNIN•LEHNER

GRID #	LAST NAME	FIRST NAME	D. OF DEATH	TYPE	MATERIAL	TREATMENT	NOTES	PR/COMP
K-9	WASHBURN	EDWARD F.	AUG. 15, 1848	FLAT MAR- KER	MARBLE/ SLATE	EXCAVATE. CLEAN. RESET SLATE HIGHER. DRILL AND PIN MARKER TO SLATE.	SUNKEN/ LOOSE	1
K-9	WASHBURN	EUNICE	OCT. 5, 1847	FLAT MAR- KER	MARBLE/ SLATE	EXCAVATE. CLEAN. RESET SLATE "BASE" HIGHER. DRILL AND PIN MARKER TO SLATE.	SUNKEN/ LOOSE	1
K-9	WASHBURN	CAPT. THOMAS	MAY 1, 1847	FLAT MAR- KER	MARBLE/ SLATE	EXCAVATE. CLEAN. RESET SLATE "BASE" HIGHER. PIN MARKER TO SLATE.	TILTED/ SUNKEN	1
K-9	WASHBURN	MRS. LUCY	JAN. 4, 1855	FLAT MAR- KER	MARBLE/ SLATE	EXCAVATE. CLEAN. RESET SLATE "BASE" HIGHER. PIN MARKER TO SLATE.	TILTED/ SUNKEN	1

OLD BURYING GROUND
KINGSTON, MASSACHUSETTS

GRAVESTONE/MONUMENT
CONDITION ASSESSMENT

1/24/2020
FANNIN•LEHNER

GRID #	LAST NAME	FIRST NAME	D. OF DEATH	TYPE	MATERIAL	TREATMENT	NOTES	PR/COMP
K-10	CHURCHILL	HENRY	NOV. 3, 1908	HEAD	MARBLE	EXCAVATE. REMOVE PREVIOUS REPAIR. CLEAN. RESET BASE WITH LOWER FRAGMENT. DRILL AND PIN. INFILL.	BROKEN/ FALLEN/ BASE TILTED	1
K-11	CHURCHILL	ABIGAIL C.	JULY 6, 1912	HEAD	MARBLE	EXCAVATE. CLEAN. RESET. (STONE AND BASE FIRMLY JOINED)	TILTED	1
K-12	BRADFORD	LEO M.D. PEARLY	1889 1845	HEAD	MARBLE	EXCAVATE. CLEAN. RESET BASE. PIN.	LOOSE ON BASE	1
K-12	WASHBURN	MRS. MERCY	SEPT. 1, 1844	HEAD	SLATE	EXCAVATE. CLEAN. RESET.	TILTED	1
K-12	WASHBURN	MRS. MERCY	SEPT. 1, 1844	FOOT	SLATE	EXCAVATE. CLEAN. RESET OPPOSITE DIRECTION.	TILTED	1
F			1844					

OLD BURYING GROUND
KINGSTON, MASSACHUSETTS

GRAVESTONE/MONUMENT
CONDITION ASSESSMENT

1/24/2020
FANNIN•LEHNER

GRID #	LAST NAME	FIRST NAME	D. OF DEATH	TYPE	MATERIAL	TREATMENT	NOTES	PR/COMP
K-12	EATON	MARY	MAY 5, 1736	HEAD	SLATE	EXCAVATE. CLEAN. RESET.	TILTED	1
K-12	EATON	MARY	MAY 5, 1736	FOOT	SLATE	EXCAVATE. CLEAN. RESET.	TILTED/ LOOSE IN GROUND	1
F								
K-12	EATON	BENJAMIN	MAY 3, 1751	HEAD	SLATE	EXCAVATE. CLEAN. RESET.	TILTED	1
K-13	HALL	ELIZABETH	AUG. ?, 1828	HEAD	SLATE	EXCAVATE. CLEAN. RE-ADHERE DELAMINATIONS. CAP.	DELAMINATING/ TILTED (DELICATE)	1
K-14	COOK	MRS. SARAH	DEC. 23, 1778	FOOT	SLATE	EXCAVATE. CLEAN. AD REP LOOSE FRAGMENT.	DELAMINATING/ BROKEN	1
F								
K-14	BRYANT	MERGERY	JAN. 23, 1725	HEAD	SLATE	REMOVE PREVIOUS REPAIR. CLEAN. TACK. CAP.	DELAMINATING	1

OLD BURYING GROUND
KINGSTON, MASSACHUSETTS

GRAVESTONE/MONUMENT
CONDITION ASSESSMENT

1/24/2020
FANNIN•LEHNER

GRID #	LAST NAME	FIRST NAME	D. OF DEATH	TYPE	MATERIAL	TREATMENT	NOTES	PR/COMP
K-14	CUSHMAN	PHEOBE	JULY 15, 1728	HEAD	SLATE	CLEAN. TACK. CAP.	DELAMINATING	1
K-15	COOKE	HULDAH	FEB. 7, 1730	HEAD	SLATE	EXCAVATE. CLEAN. RESET AWAY FROM ADJACENT STONE. CAP.	DELAMINATING/ TOUCHING ADJACENT STONE	1
K-15 F	COOKE	JOHN	DEC. 9, 1745	FOOT	SLATE	EXCAVATE. CLEAN. RESET.	TILTED	1
K-16	COOKE	LYDIA	N/A (BELOW GRADE)	HEAD	SLATE	EXCAVATE. CLEAN. RESET HIGHER.	SUNKEN	1
K-16	STACY	PATIENCE	FEB. 7, 1729/30	HEAD	SLATE	EXCAVATE. CLEAN. RESET LOWER.	TILTED/ RAISED	1

OLD BURYING GROUND
KINGSTON, MASSACHUSETTS

GRAVESTONE/MONUMENT
CONDITION ASSESSMENT

1/24/2020
FANNIN•LEHNER

GRID #	LAST NAME	FIRST NAME	D. OF DEATH	TYPE	MATERIAL	TREATMENT	NOTES	PR/COMP
K-16	STACY	(REV)	AUG. 25,	HEAD	SLATE	NO TREATMENT.	MINISTER AT	
		JOSEPH	1741				CHURCH.	
							ONLY STONE	
							IN LATIN IN	
							O.B.G.	
K-16	COOK	EUNICE	JAN. 2,	FOOT	SLATE	EXCAVATE. CLEAN. RESET.	TILTED	1
F			1851					
K-16	COOK	JOSIAH	SEPT. 6,	HEAD	SLATE	EXCAVATE. CLEAN. RESET.	TILTED	1
			1853					
K-16	COOK	PATIENCE	DEC. 22,	HEAD	SLATE	EXCAVATE. CLEAN. RESET	TILTED/	1
			1837			HIGHER.	SUNKEN	
K-16	KENT	MRS. PHEBE	MAR. 25,	HEAD	SLATE	NO TREATMENT.	CARVER:	
			1805				BILDAD	
							WASHBURN	

OLD BURYING GROUND
KINGSTON, MASSACHUSETTS

GRAVESTONE/MONUMENT
CONDITION ASSESSMENT

1/24/2020
FANNIN•LEHNER

GRID #	LAST NAME	FIRST NAME	D. OF DEATH	TYPE	MATERIAL	TREATMENT	NOTES	PR/COMP
K-17	EATON	MARCY	AUG. 2, 1741	HEAD	SLATE	EXCAVATE. CLEAN. RESET. CAP.	TILTING/ DELAMINATING	1
K-17	EATON	MARCY	AUG. 2, 1741	FOOT	SLATE	EXCAVATE. CLEAN. ADHERE FRAGMENTS. RESET. INFILL.	BROKEN/ TILTED/ SUNKEN	1
F								
K-17	COOK	LIEUT. CALEB	AUG. 19, 1762	HEAD	SLATE	CLEAN. REMOVE PREVIOUS REPAIR. TACK. CAP.	DELAMINATING	1
K-17	COOK	MRS. HANNAH	NOV. 4, 1789	HEAD	SLATE	CLEAN. TACK. CAP.	DELAMINATING	1
K-18	COOK	MRS. MARY	JULY 15, 1812	HEAD	SLATE	EXCAVATE. CLEAN. RESET. CAP.	TILTED/ DELAMINATING	1
K-18	COOK	MISS SARAH	JAN. 27, 1828	HEAD	SLATE	EXCAVATE. CLEAN. RESET.	TILTED	1

OLD BURYING GROUND
KINGSTON, MASSACHUSETTS

GRAVESTONE/MONUMENT
CONDITION ASSESSMENT

1/24/2020
FANNIN•LEHNER

GRID #	LAST NAME	FIRST NAME	D. OF DEATH	TYPE	MATERIAL	TREATMENT	NOTES	PR/COMP
K-18	COOK	MR. JAMES	APRIL 17,	FOOT	SLATE	EXCAVATE. CLEAN. RESET	TILTED/	1
F			1787			HIGHER.	SUNKEN	
K-18	HALL	ABIAH	AUG. 27,	FOOT	SLATE	EXCAVATE. CLEAN. RESET	TILTED/	1
F			1791			HIGHER.	SUNKEN	
K-19	HOLMES	SAMUEL	JULY 28,	HEAD	SLATE	CLEAN. CAP.	DELAMINATING	1
			1830					
K-19	HOLMES	SAMUEL	JULY 28,	FOOT	SLATE	EXCAVATE. CLEAN. RESET	TILTED/	1
F			1830			HIGHER.	SUNKEN	
K-19	HOLMES	MRS. LYDIA	OCT. 2,	HEAD	SLATE	EXCAVATE. CLEAN. AD REP.	BROKEN/	1
			1820			RESET. INFILL.	TILTED	
		LYDIA	DEC. 23,					
		PHILLIPS	1820					
K-19	HOLMES	MRS. ABIGAIL	OCT. 7,	HEAD	SLATE	EXCAVATE. CLEAN. RESET.	TILTED	1
			1820					

OLD BURYING GROUND
KINGSTON, MASSACHUSETTS

GRAVESTONE/MONUMENT
CONDITION ASSESSMENT

1/24/2020
FANNIN•LEHNER

GRID #	LAST NAME	FIRST NAME	D. OF DEATH	TYPE	MATERIAL	TREATMENT	NOTES	PR/COMP
K-19	COOK	MRS.	FEB. 27,	HEAD	SLATE	EXCAVATE BOTTOM FRAGMENT	BROKEN/ IN	1
		CHRSTIANA	1796			IN GROUND. CLEAN. DRILL TOP	CUSTODY OF	
		HOLMES				AND BOTTOM FRAGMENT OUT	CHURCH	
						OF GROUND. RESET BOTTOM	ARCHIVES	
						FRAGMENT. PIN. INFILL.	(222 MAIN ST)	
							CARVER:	
							BARTLETT	
							ADAMS	
K-19	COOK	MRS.	FEB. 27,	FOOT	SLATE	CLEAN. NEW BASE. SET BASE.	FALLEN/	1
F		CHRISTIANA	1796			MORTAR INTO BASE.	BROKEN/	
							LEANING	
							AGAINST TREE	
							CARVER:	
							BARTLETT	
							ADAMS	
K-19	HOLMES	MRS. MERCY	JUNE 9,	HEAD	SLATE	CLEAN. TACK. CAP.	DELAMINATING	1
			1791				CARVER?	

OLD BURYING GROUND
KINGSTON, MASSACHUSETTS

GRAVESTONE/MONUMENT
CONDITION ASSESSMENT

1/24/2020
FANNIN•LEHNER

GRID #	LAST NAME	FIRST NAME	D. OF DEATH	TYPE	MATERIAL	TREATMENT	NOTES	PR/COMP
K-19	HOLMES	MR. JONATHAN	OCT. 17, 1806	HEAD	SLATE	EXCAVATE. CLEAN. BRING TO LEVEL.	TILTED (ROOT IMPACT?)	1
K-19	HOLMES	MR. JONATHAN	OCT. 17 1806	FOOT	SLATE	EXCAVATE. CLEAN. AD REP. RESET. INFILL.	BROKEN (ROOT IMPACT)	
K-19	HOLMES	TILDEN (ETC.)	SEPT. 10. 1842	FOOT	SLATE	EXCAVATE. CLEAN. RESET HIGHER.	SUNKEN/ BROKEN	1
K-19	HOLMES	MRS. ZERUIAH	JAN. 27, 180?	HEAD	SLATE	EXCAVATE STONE AND FRAGMENT. CLEAN. AD REP. RESET. INFILL.	BROKEN/ TILTED	1
K-19	HOLMES	EUNICE	NOV. 11, 1796	HEAD	SLATE	EXCAVATE. CLEAN. NEW BASE. SET BASE. MORTAR INTO BASE.	TILTED/ BROKEN	1

OLD BURYING GROUND
KINGSTON, MASSACHUSETTS

GRAVESTONE/MONUMENT
CONDITION ASSESSMENT

1/24/2020
FANNIN•LEHNER


GRID #	LAST NAME	FIRST NAME	D. OF DEATH	TYPE	MATERIAL	TREATMENT	NOTES	PR/COMP
K-19	SAMPSON	MRS. SARAH	MAR. 29, 1792	HEAD	SLATE	EXCAVATE. CLEAN. RESET.	TILTED	1
K-19	SAMPSON	MRS. SARAH	MAR. 29, 1792	FOOT	SLATE	EXCAVATE. CLEAN. RESET HIGHER.	TILTED/ SUNKEN	2
K-21	GLOVER	MRS. MARY	FEB. 25, 1813	HEAD	SLATE	EXCAVATE. CLEAN. RESET.	TILTED	1
K-21	COOKE	MRS. MARGARET	DEC. 1, 1830	HEAD	SLATE	EXCAVATE. CLEAN. RESET.	TILTED	1
K-21	VAUGHN	BENJAMIN F.	MAR. 17, 1839	FOOT	MARBLE	EXCAVATE. CLEAN. RESET.	TILTED	1
K-22	COOK	MR. JOSIAH	APRIL 24, 1827	FOOT	SLATE	EXCAVATE. CLEAN. RESET.	TILTED/ RAISED	1

OLD BURYING GROUND
KINGSTON, MASSACHUSETTS

GRAVESTONE/MONUMENT
CONDITION ASSESSMENT

1/24/2020
FANNIN•LEHNER

GRID #	LAST NAME	FIRST NAME	D. OF DEATH	TYPE	MATERIAL	TREATMENT	NOTES	PR/COMP
K-22	COBB	MR. STEVENS	JUNE 1,	FOOT	SLATE	EXCAVATE. CLEAN. RESET.	TILTED	1
F			1805					
K-23	SAMPSON	MRS. REBECCA	JAN. 19,	HEAD	SLATE	CLEAN. TACK. CAP.	DELAMINATING	1
			1807					
K-23	FULLER	MRS. SARAH	JAN. 1,	FOOT	SLATE	CLEAN. RESET.	FALLEN	1
F			1825					
K-24	FULLER	HIRAM	SEPT. 29,	HEAD	SLATE	EXCAVATE. CLEAN. RESET.	TILTED	2
			1815					
K-24	SAMPSON	ELIZA	FEB. 19,	HEAD	SLATE	EXCAVATE. CLEAN. RESET.	TILTED	1
			1810					
K-24	BRYANT	GEORGE	MAY 23,	HEAD	SLATE	CLEAN. RESET.	BROKEN/ FALLEN	1
			1819					
K-24	FULLER	MR. JOHN	OCT. 20,	HEAD	SLATE	NO TREATMENT.	CARVER BILDAD	
			1828				WASHBURN	



MRS. ESTHER SAMPSON
d. June 17, 1782

CARVER:
BILDAD
WASHBURN

OLD
BURYING
KINGSTON
NOV 10

OLD BURYING GROUND – KINGSTON MA

GRAVESTONE CARVERS

Old Burying Ground has a number of gravestones by recognized carvers. The list on the following pages of identified gravestone carvers is intended only as a beginning. There may well be the work of other carvers in the burying ground. Listed with the gravestone carver are examples of his work in Old Burying Ground. Also included is some of the known work these carvers have accomplished in other towns. There are also gravestones and monuments in Old Burying Ground, which are signed by carvers or monument makers, about which little is known. This group would make a rewarding research project. In addition, there are stones of aesthetic significance, which are unsigned, and the carver is unknown.

The identified carvers have all been noted in various sources. While Fannin • Lehner Preservation Consultants is familiar with New England gravestone carvers, we do not consider ourselves gravestone carver scholars. From various sources, we have been able to locate the work of 14 carvers. Among these are three widely known Boston carvers: Nathaniel Emmes, William Codner and the Soule family of carvers. The four best-known local carvers are: Bildad Washburn, Bartlett Adams, Hiram Tribble and Harris Thompson.

The most recent and most complete source for Kingston carvers is James Blachowicz' From Slate to Marble: Gravestone Carving Traditions in Eastern Massachusetts 1770-1870, Graver Press, 2006, especially Chapter 9, "A Neighboring Tradition: The Kingston Carvers." His second book, From Slate to Marble: Gravestone Carving Traditions in Eastern Massachusetts 1750-1850, Vol. II, Graver Press, 2015, is also most informative. Other valuable sources are the Farber Gravestone Photographic Collection at the American Antiquarian Society in Worcester MA and the Kingston Public Library, Archives, Local History Collection.

**OLD BURYING GROUND
KINGSTON, MASSACHUSETTS**

GRAVESTONE CARVERS AND MONUMENT MAKERS

BARTLETT ADAMS. (1776-1838) Kingston MA.

Kingston MA. Adams work in Kingston was concentrated in the years 1791-1797 and he carved 27 gravestones during that period. He usually worked in slate. Ref: James Blachowitz, From Slate to Marble, Vol. I, p. 225-261.

Kingston, MA, Old Burying Ground. Ex.: Mrs. Christina Holmes, d. Feb. 27, 1796 (K-19). Blachowitz: "... typical large Adams urn."

DAVIS WHITING BOWKER (1831-1907)

Born in Scituate. Worked in marble. Considered the successor to Hiram Tribble. Worked in Kingston. Also noted in Abington and South Scituate MA. Ref: James Blachowitz, From Slate to Marble, vol 1, p. 225.

Hanover MA. Hanover Center Cemetery. Exs. Michal Stetson, d. May 17, 1851 (#E-8); Unidentified stone, d. Jan. 21, 1857 (#Old Section - 1).

Hanover MA. Union Assinippi Cemetery. Ex. Seth Curtis, d. Mar. 23, 1860 (#B-28)

Kingston MA. Old Burying Ground. Ex.: Melzar Adams, d. Nov. 2, 1859 (F-3).

GEORGE WASHINGTON BRYANT (1810-1883) N. Bridgewater MA. (Note: now Brockton).
Worked in marble. He was Bildad Washburn's son-in-law.

Kingston MA, Old Burying Ground. Ex.: Charles Bartlett, d. Aug. 23, 1857 (1-4).

BRYANT & CO., MA. George Washington Bryant, North Bridgewater MA

Hanover MA. Hanover Center Cemetery. Exs. Abbie A. Gurney, d. Sept. 23, 1870 (#E-79); Sarah E. Studley, d. July 9, 1869 (#E-79); Benjamin Stetson, d. June 6, 1866 (#F-21); Lucy Stetson, d. Oct. 3, 1875 (#F-21); J. Waldo Belcher, d. July 15, 1857 (#F-52).

Hanover MA. Union Assinippi Cemetery. Ex. Mr. Calvin Wilder,
d. Feb. 27, 1853 (#A-3).

BRYANT & GREENE (North Bridgewater MA). George Washington Bryant and Daniel G. Green
Hanover MA, Union Assinippi Cemetery. Ex.: Caroline Sears,
d. Nov. 3, 1855 (#B-25).

Kingston MA. Old Burying Ground. Ex.: Olive Hayward, d. Feb. 8, 1856 (J-1)

CODNER OR CODNER SHOP: ABRAHAM Codner, d. 1750; WILLIAM Codner (father of John Codner) (1709-1769), Boston; JOHN Codner, d. before 1783. "For over sixty years, William Codner and his sons, Abraham and John, supplied neatly carved skulls and winged faces for Boston's gravestone market. Codner cherubs are characterized by a full, chubby looking face with an attached cap of curls that seldom extend below the line of the eyebrows. ... Perhaps most distinctive is the overly ample dimpled chin. ... Codner was capable of great artistry when a commission demanded it. ... William Codner died in 1769 and is buried at Copp's Hill, Boston." (Laurel K. Gabel, Association for Gravestone Studies Newsletter, Vol. 10, No. 3, Summer 1986, p. 6.)

Kingston MA. Old Burying Ground. Ex.: Mrs. Anna Warren, d. Oct. 16, 1757 (F-14).

Lancaster, MA. Old Settler's Burial Field. Ex.: Mrs. Sarah Allen, d. June 15, 1755.
William A. Codner. (Set: 1 Photo: 184-8464).

NATHANIEL EMMES (1690-1750), Boston. Also, HENRY Emmes (1716/17-1767) and JOSHUA Emmes (1719-1772), Boston. "If probate payments are any indication, one of Boston's most popular carvers in the first half of the 18th century was Nathaniel Emmes. ... Typically, Emmes' skulls and graceful feathered wings are designed to fill the various sized tympanums arches. Often a set of crossed bones or a decorated border arch is used above the skull. ... Son Henry Emmes was one of the most accomplished gravestone artists in the area." (Laurel K. Gabel, Association for Gravestone Studies Newsletter, Vol. 10, No. 3, Summer 1986, p. 4).

Brookline MA. Old Burying Ground. Exs.: Capt. Samuel Aspinwall,
d. Sept. 6, 1727 (Lot #95); Laurel Gabel: "... a Boston
carver, probably Nathaniel Emmes." Mrs. Mary Boylston, d.
July 8, 1722 (Lot #95); Laurel Gabel: "Perhaps the work of
Nathaniel Emmes, but compare also to stones by James
Gilchrist & John Gaud." Mrs. Hannah Seaver, d. Feb. 21,
1741/2 (Lot #98); Laurel Gabel: "A Boston carver probably
Emmes (Nathaniel or Henry) or Codner (William)."

Kingston MA. Old Burying Ground. Ex.: Mr. John Bradford,
d. March 27, 1724 (J-12)

Medfield MA, Vine Lake Cemetery. Exs.: Mrs. Dorcas Clark, d. July 14, 1725 (Sec. A-4, grave #125), probably Emmes family; Mr. Benjamin Clark, d. Dec. 1, 1724 (Sec. A-4, grave #126), probably Emmes.

HENRY EMMES (1716/17-1767), Boston and Newport.
Falmouth, Old Town Cemetery. Ex.: Ezra Bourn, d. Oct. 7, 1760 (#5-H-1). (Would have been carved after Emmes moved to Rhode Island so probably executed 1763 or later.)

NATHANIEL EMMES (1690-1750), Boston. Also HENRY Emmes (1716/17-1767) and JOSHUA Emmes (1719-1772), Boston. "If probate payments are any indication, one of Boston's most popular carvers in the first half of the 18th century was Nathaniel Emmes. ... Typically, Emmes' skulls and graceful feathered wings are designed to fill the various sized tympanums arches. Often a set of crossed bones or a decorated border arch is used above the skull. ... Son Henry Emmes was one of the most accomplished gravestone artists in the area." (Laurel K. Gabel, Association for Gravestone Studies Newsletter, Vol. 10, No. 3, Summer 1986, p. 4).

Brookline MA. Old Burying Ground. Exs.: Capt. Samuel Aspinwall, d. Sept. 6, 1727 (Lot #95); Laurel Gabel: "... a Boston carver, probably Nathaniel Emmes." Mrs. Mary Boylston, d. July 8, 1722 (Lot #95); Laurel Gabel: "Perhaps the work of Nathaniel Emmes, but compare also to stones by James Gilchrist & John Gaud." Mrs. Hannah Seaver, d. Feb. 21, 1741/2 (Lot #98); Laurel Gabel: "A Boston carver probably Emmes (Nathaniel or Henry) or Codner (William)."

Kingston MA. Old Burying Ground. Ex.: Mr. John Bradford, d. March 27, 1724 (J-12)

Medfield MA, Vine Lake Cemetery. Exs.: Mrs. Dorcas Clark, d. July 14, 1725 (Sec. A-4, grave #125), probably Emmes family; Mr. Benjamin Clark, d. Dec. 1, 1724 (Sec. A-4, grave #126), probably Emmes.

HENRY EMMES (1716/17-1767), Boston and Newport.
Falmouth, Old Town Cemetery. Ex.: Ezra Bourn, d. Oct. 7, 1760 (#5-H-1). (Would have been carved after Emmes moved to Rhode Island so probably executed 1763 or later.)

NATHANIEL FULLER (1687-1750) Plympton MA.

"... grandson of Samuel Fuller, Mayflower passenger and original settler of Plymouth ... His trademark was a mouth element shaped like a heart." Ref: James

Deetz, In Small Things Forgotten. The Archaeology of Early American Life, 1977, p. 78.

Kingston MA. Old Burying Ground. Ex.: Mr. Joseph Holmes, d. June 26, 1733 (H-13).

EDWIN BOURNE NYE (1834-1889). SANDWICH MA, Marble worker who had his own shop in Sandwich.

Kingston MA. Old Burying Ground. Ex.: Mary T Pratt, d. Sept. 30, 1852.

“Flowers in high relief.” Ref. James Blachowitz, From Slate to Marble, vol 1, p. 331.

“QUINCY” Kingston MA. On the monument, this is clearly intended to be location of the carver, not his name.

Old Burying Ground. Ex.: Joseph Holmes, d. Aril 8, 1868 (A-22). Monument.

LEMUEL SAVERY. (1757-1797) There are about 252 identified stones, 12 probated stones and one signed stone produced by this Plymouth-born carver. He worked during the period of 1767 to 1796. with 57% of his identified stones in Plymouth. (James Blachowicz, AGS Conference, 1997). He "made a handful of carefully worked portraits of wealthy Plymouth townspeople and ministers ... Little is known of this carver." (Peter Benes, The Masks of Orthodoxy, 1977, p. 147-148). Savery carved 7 gravestones in Kingston.

Kingston MA, Old Burying Ground. Ex.: Hannah Thomas Willis, d. Oct. 15, 1786 (D-16)

SOULE FAMILY: Ebenezer Soule, 1710/11-1792, Plympton, who later moved to Hinsdale NH; Ebenezer Soule, 1737-1817, Plympton; Asaph Soule (1739-1823), Plympton; and Beza Soule, (1750-1835, Plympton. The Soules did most of their work in Worcester and vicinity. “By the outbreak of the Revolution in the colonies, no fewer than five Soule family members were making gravestones in New England, and all of them were carving almost identical angels.” (Peter Benes, Masks of Orthodoxy, Amherst MA: University of Massachusetts Press, 1977, p. 140-141.)

“The embroidered hair, the line of the nose, forming eyebrows above oval eyes, the heavy shadow under the chin, the straight, small mouth, and especially the borders with the funny three-story flowers and profile thistles at their tops, were all Soule characteristics. Equally so is the Medusa hair ... and also the scroll border and star.” (Harriet Merrifield Forbes, Gravestone of Early New England and the Men who made them. 1653-1800. Boston: The Riverside Press, 1927.)

Falmouth MA, Old Town Cemetery. Ex.: Miss Mehetable Jenkins, d. Nov. 2, 1797. (#4 -I-1). May be Asaph or Ebenezer Soule, Jr. Also, Mary Bourn, d. Sept. 14, 1754 (#9-J-2) and Capt. Theodore Morse, d. Dec. 19, 1794 (#7-F-3)(Carver is probably Asaph, Ebenezer, Jr., or Beza Soule, Sr.

Kingston MA, Old Burying Ground. Ex.: Mrs. Mary Holmes, d. April 17, 1761 (H-12); Mrs. Abigail Everson, d. Sept. 3, 1780 (J-18).

Medfield MA, Vine Lake Cemetery. Ex.: Mrs. Mary Cobb
(headstone), d. Oct. 16, 1781 (Sec. A-4, grave #64),
probably Soule family.

Scituate MA.

Cushing Cemetery. Ex. Ruth Chubbuck, d. Sept. 16, 1702 (?), (slate, ref# 5).
Attributed to Ebenezer or Asaph Soule.

Groveland Cemetery. Exs. Mr. Job Bailey, d. May 18, 1792 (slate, ref# 79)
and Mrs. Mary Bailey, d. Feb. 10, 1786 (slate, ref# 104). Both stones
are attributed to the Soule Shop.

Hatch Cemetery. Ex. Benjamin Jacob, d. Feb. 26, 1792 (slate, ref# 6).
Attributed to Ebenezer or Asaph Soule.

Men of Kent Cemetery. Ex. Miss Fanna Heland, d. Sept. 7, 1803 (slate,
ref# 8). Attributed to the Soule Shop.

Mount Hope Cemetery. Exs. Mr. Josiah Litchfield, d. Aug. 1, 1789 (slate, ref#
OPI) and Mrs. Sarah Litchfield, d.? (slate, ref# OPI). Both stones
attributed to the Soule Shop.

West Brookfield, MA, Old Indian Cemetery: Ex.: Mrs. Lavina Wood,
d. May 1, 1800 #5. Mre. Esther Ross, d. Aug. 9, 1777 #24.
Mr. Joseph Howard, d. Oct. 22, 1794 #65. Jared Rich,
d. 1761 #68. N/A, d. N/A #100. Sarah Packard, d. June 10, 1772 #101.
Dr. William Thomas, d. N/A #172 ("Engraved by B. Soule.")

HARRIS THOMPSON (1828-1849), Kingston MA.

Kingston MA, Old Burying Ground. Ex.: Mr. Samuel McLauthlen,
d. Sept. 22, 1818 (J-#). The headstone is signed "H. Thompson, Kingston."

JAMES THOMPSON (1826-1909), Kingston MA. A marble worker.

Older brother of Harris Thompson. He worked in Kingston 1826-1849
before moving to Sandwich MA. Ref: James Blachowitz,
From Slate to Marble, vol. 1. Pages 324-328.

Kingston MA. Old Burying Ground. Ex.: Harris Thompson,
d. Oct. 31, 1849 (A-3). The deceased is James Thompson's younger brother.

HIRAM TRIBBLE (1800-1881) Kingston MA. Worked in Kingston 1832-1862). After
Bildad Washburn's death in 1832, he became Kingston's main carver. His
gravestones are mostly found in Kingston and Duxbury.

Kingston MA. Old Burying Ground. Exs., Bildad Washburn, d. Sept. 1832 (D-20).
This is the gravestone for the well-known Kingstone carver; Olive Bartlett,
d. June 21, 1850 (G-7).

JOHN TRIBEL (1782-1862), Plymouth stone carver in both slate and marble. Uncle of Hiram Tribble, Kingston stone carver. He was especially active in stone carving c. 1845. Ref: James Blachowitz, From Slate to Marble, vol 1, pages 201-223. Kingston MA. Old Burying Ground. Ex.: Major Seth Drew, d. May 18, 1824 (A-22). Headstone and Tomb Marker.

BILDAD WASHBURN (1762-1832). Bildad Washburn was Kingston MA's first stone carver and his career spanned some fifty years from about 1782 to 1830. His stones are found most often in Kingston (308), Duxbury, Marshfield, Pembroke and Bridgewater All the Scituate stones below are from his middle period (1791-1810) with their distinctive faces/cherubs. His brother-in-law and apprentice was Bartlett Adams (1776-1828), who called himself a "Sculptor and Stone Cutter." (Reference: James Blachowicz, From Slate to Marble: Gravestone Carving Traditions in Eastern Massachusetts 1770-1870, Graver Press, 2006, pages 226-237. Chapter 9 of the Blachowitz book is entitled: "A Neighboring Tradition: The Kingston Carvers." Washburn was a prominent early and prolific carver in Kingston, creating 308 gravestones in the town.

Hanover MA, Hanover Center Cemetery. Exs: Mrs. Polley Macomber, d. Jan. 6, 1796 (#Old Section - 2); Bethiah Robbins, d. Oct. 16, 1801 (#Old Section - 2); Mr. Elisha Barker, d. Oct. 18, 1781 (#Old Section - 1); Mrs. Bettey Macomber, d. July 22, 1807 (#Old Section - 2).

Kingston MA, Old Burying Ground. Exs.: Capt. Hosea Brewster, d. Aug. 28, 1794 (C-16). Mrs. Esther Sampson, d. June 17, 1782 (D-13); Rev. William Rand, d. March 14, 1779 (E-14); Capt. Joseph Bartlett, d. Sept. 20, 1788 (E-17); Mr. Joshua Delano, d. July 22, 1816 (H-21); Mrs. Mary Delano, d. Aug. 19, 1824 (H-22); Mr. Jabez Washburn, Jr. d. Feb. 17, 1775 (I-15). (He was the father of Bildad Washburn). Mrs. Phebe Kent, d. March 25, 1805 (K-16); Mr. John Fuller, d. Oct. 20, 1828 (K-24).

Scituate MA

Groveland Cemetery. Exs. Capt. John Doan, d. Jan. 21, 1805 (slate, ref# 122) and Mr. Jotham Wade, d. Dec. 1, 1804 (slate, ref# 49).

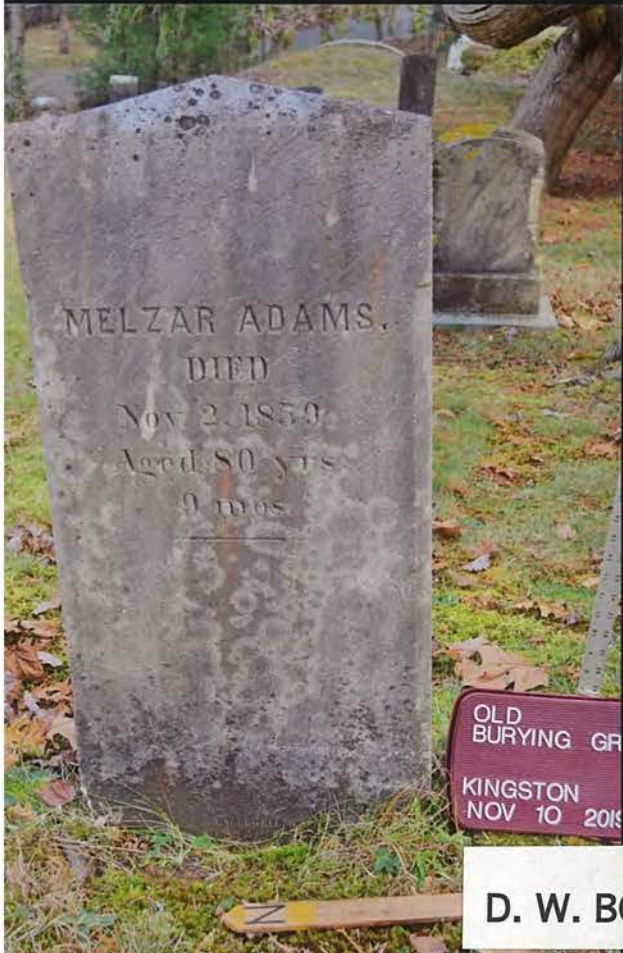
Union Cemetery. Ex. Mr. Thomas Tilden, d. July 21, 1793 (slate, Sec. B).



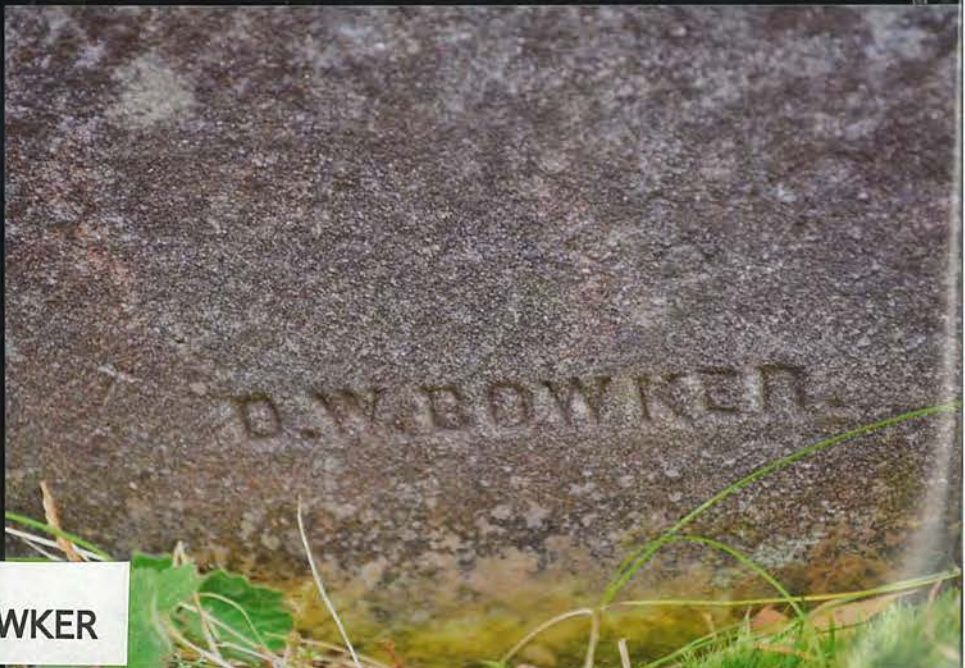
BARTLETT ADAMS



GEORGE WASHINGTON BRYANT



D. W. BOWKER



HUNT'S PHOTO STUDIO
DSC_0435_1P00000123 N N

Fannin•Lehner Charles Bartlett
271 Lexington Road d. Aug. 23, 1857
Concord MA 01742 I-4
Old Burying Ground Carver: G.W. Bryant
Kingston MA Nov. 10-11, 2019
Set: 3 Photo: DSC4-0435

HUNT'S PHOTO STUDIO
DSC_0435_1P00000123 N N

^a Cook
Mrs. Christina Holmes
d. Feb. 27, 1796
k-19
Carver: Bowtlett
Adams

Fannin•Lehner
271 Lexington Road
Concord MA 01742
Old Burying Ground
Kingston MA May 7-9, 2019
Set: 2 Photo: DSC3-0784

HUNT'S PHOTO STUDIO
DSC_0468_1P00000123 N N

Fannin•Lehner
271 Lexington Road d. Aug. 23, 1857
Concord MA 01742 I-4
Old Burying Ground (Detail of carver: G.W. Bryant, k. Bridgewater
Kingston MA Nov. 10-11, 2019
Set: 3 Photo: DSC4-0437

HUNT'S PHOTO STUDIO
DSC_0467_1P00000123 N N

Fannin•Lehner
271 Lexington Road d. Nov. 2, 1859
Concord MA 01742 Detail: F-3
Old Burying Ground Carver: D.W. Bowker
Kingston MA Nov. 10-11, 2019
Set: 3 Photo: DSC4-0468


Fannin•Lehner Melzar Adams
271 Lexington Road d. Nov. 2, 1859
Concord MA 01742 F-3
Old Burying Ground Carver: D.W. Bowker
Kingston MA Nov. 10-11, 2019
Set: 3 Photo: DSC4-0467

HUNT'S PHOTO STUDIO
DSC_0466_1P00000123 N N

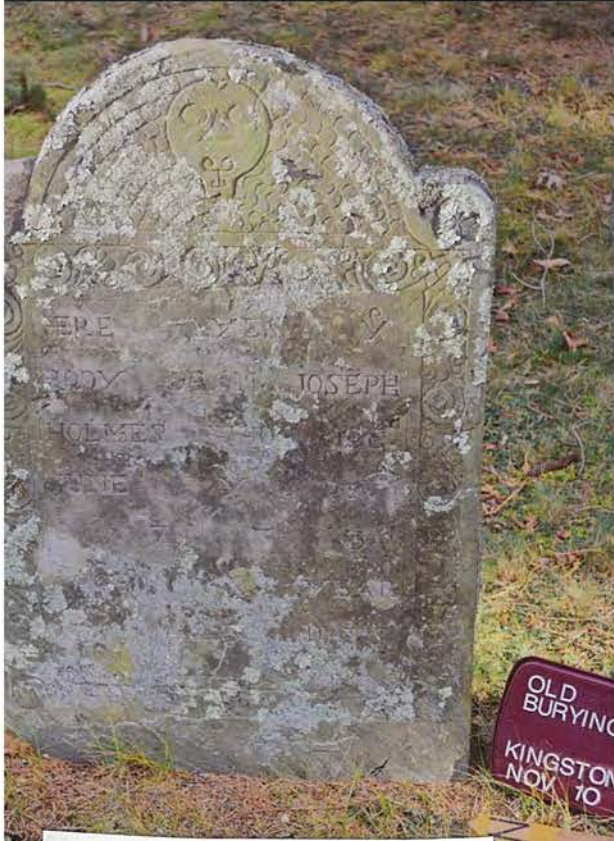
Fannin•Lehner
271 Lexington Road d. Nov. 2, 1859
Concord MA 01742 Detail: F-3
Old Burying Ground Carver: D.W. Bowker
Kingston MA Nov. 10-11, 2019
Set: 3 Photo: DSC4-0468



BRYANT AND GREENE



WILLIAM CODNER



NATHANIEL FULLER



EDWIN B. NYE



"QUINCY"



LEMUEL SAVERY



SOULE FAMILY OF CARVERS



HUNT'S PHOTO VIDEO
DSC-BW554-1930000123 N H

Fannin•Lehner Mrs. Mary Holmes
271 Lexington Road d. April 17, 1751
Concord MA 01742 H-12
Old Burying Ground (Detail of tympanum)
Kingston MA Nov. 10-11, 2019
Set: 3 Photo: DSC4-0459

HUNT'S PHOTO VIDEO
DSC-BW554-1930000123 N H

Fannin•Lehner Hannah Thomas Willis
271 Lexington Road d. Oct. 15, 1786
Concord MA 01742 D-16
Old Burying Ground Carver: Lemuel Sawyer
Kingston MA Nov. 10-11, 2019
Set: 3 Photo: DSC4-0455

HUNT'S PHOTO VIDEO
DSC-BW554-1930000123 N H

Fannin•Lehner Joseph Holmes
271 Lexington Road d. April 8, 1868
Concord MA 01742 A-22
Old Burying Ground Detail of carver: "Quincy"
Kingston MA Nov. 10-11, 2019
Set: 3 Photo: DSC4-0453

HUNT'S PHOTO VIDEO
DSC-BW554-1930000123 N H

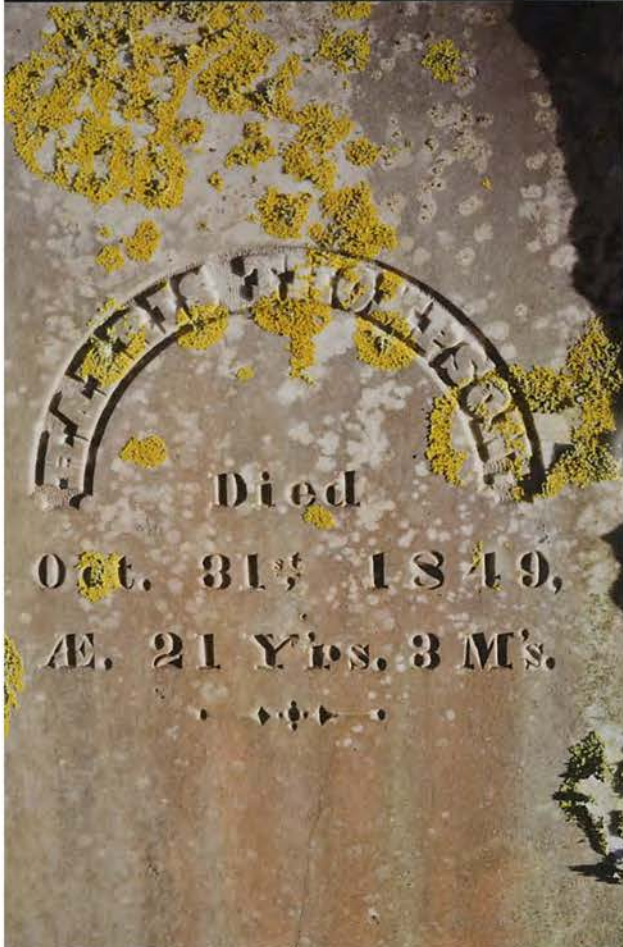

Fannin•Lehner Mrs. Mary Holmes
271 Lexington Road ~~1751~~, d. April 17, 1751
Concord MA 01742 H-12
Old Burying Ground Carver: Soule Family
Kingston MA Nov. 10-11, 2019
Set: 3 Photo: DSC4-0458

HUNT'S PHOTO VIDEO
DSC-BW554-1930000123 N H

Fannin•Lehner Joseph Holmes
271 Lexington Road d. April 8, 1868
Concord MA 01742 A-22
Old Burying Ground (Carver: "Quincy")
Kingston MA Nov. 10-11, 2019
Set: 3 Photo: DSC4-0452




HARRIS THOMPSON

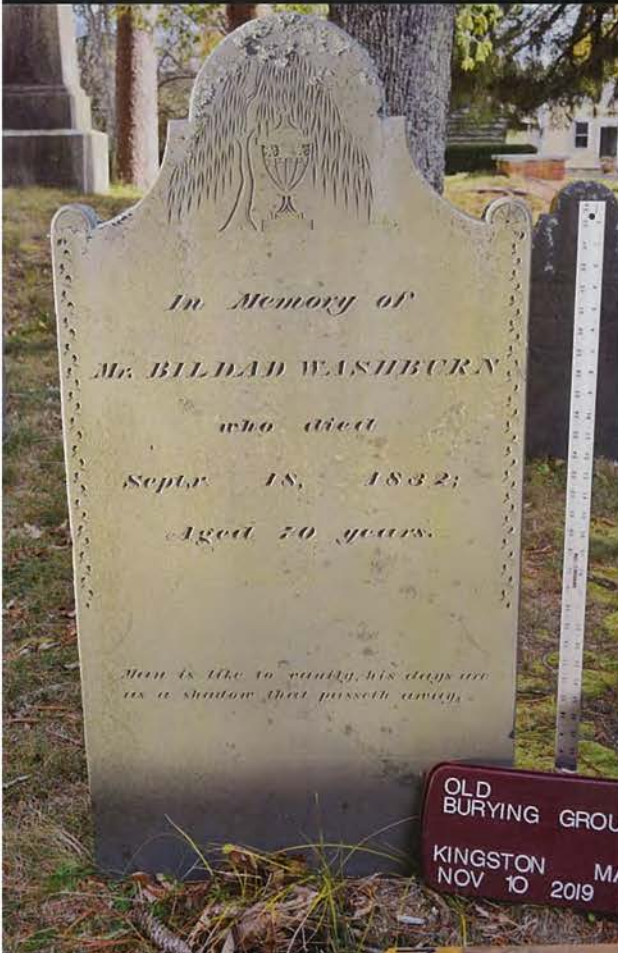


JAMES THOMPSON





JOHN TRIBBLE



HIRAM TRIBBLE

Fannin•Lehner Bildad Washburn
271 Lexington Road d. Sept. 18, 1832
Concord MA 01742 D-20
Old Burying Ground Carver: Hiram Tribble
Kingston MA Nov. 10-11, 2019
Set: 3 Photo: DSC4-0454

Fannin•Lehner Major Seth Drew
271 Lexington Road d. May 18, 1824
Concord MA 01742 A-22
Old Burying Ground Carver: John Tribble, SC
Kingston MA Nov. 10-11, 2019
Set: 3 Photo: DSC4-0429

HEATH'S PHOTO VIDEO
DSC: 04.08. 31660000125 M N

Fannin•Lehner Major Seth Drew
271 Lexington Road d. May 18, 1824
Concord MA 01742 A-22
Old Burying Ground (Detail of Sculptor's name)
Kingston MA Nov. 10-11, 2019 John Tribble, SC.
Set: 3 Photo: DSC4-0430

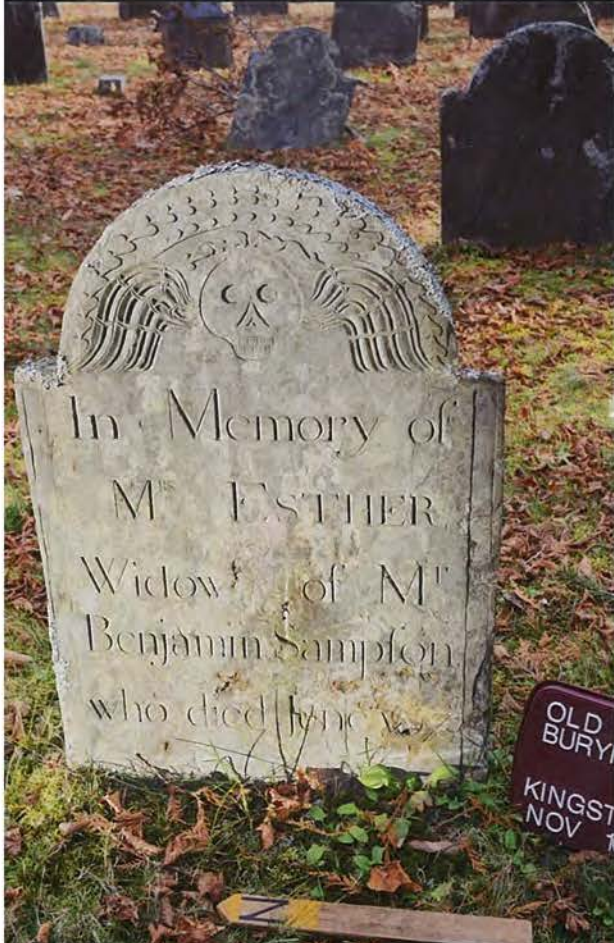


OLD
 BURYING GROUND
 KINGSTON MA
 NOV 10 2019



OLD BURYING GRO
 KINGSTON MA
 NOV 10 2019

BILDAD WASHBURN



OLD BURYING
 KINGSTON
 NOV 10



OLD BURYING GROU
 KINGSTON MA
 NOV 10 2019

HUNTS PHOTO VIDEO
DSC_0421_168000125 M N

Fannin•Lehner Rev. William Rand
271 Lexington Road d. March 14, 1779
Concord MA 01742 E-14
Old Burying Ground
Kingston MA Nov. 10-11, 2019
Carver: Bildad Washburn
Set: 3 Photo: DSC4-0462

HUNTS PHOTO VIDEO
DSC_0421_168000125 M N

Fannin•Lehner Mr. Joshua Delano
271 Lexington Road d. July 22, 1816
Concord MA 01742 H-21
Old Burying Ground (Carver: Bildad Washburn)
Kingston MA Nov. 10-11, 2019
Set: 3 Photo: DSC4-0422

HUNTS PHOTO VIDEO
DSC_0434_168000125 M N

Fannin•Lehner Jabez Washburn, Jr.
271 Lexington Road d. Feb. 17, 1775
Concord MA 01742 I-S
Old Burying Ground
Kingston MA Nov. 10-11, 2019
Carver: Bildad Washburn
Set: 3 Photo: DSC4-0421

HUNTS PHOTO VIDEO
DSC_0434_168000125 M N

Fannin•Lehner Mrs. Mary Delano
271 Lexington Road d. Aug. 19, 1824
Concord MA 01742 H-22
Old Burying Ground (Carver: Bildad Washburn)
Kingston MA Nov. 10-11, 2019
Set: 3 Photo: DSC4-0423

HUNTS PHOTO VIDEO
DSC_0434_168000125 M N

Fannin•Lehner Mrs. Esther Sampson
271 Lexington Road d. June 17, 1782
Concord MA 01742 D-13
Old Burying Ground Carver: Bildad Washburn
Kingston MA Nov. 10-11, 2019
Set: 3 Photo: DSC4-0434

OLD BURYING GROUND – KINGSTON MA

CONSERVATION COST ESTIMATE

Total number of gravestones and monuments, requiring conservation as determined by assessment----- 660 +/-

Estimated cost of conservation of 660 gravestones and monuments, including expenses: ----- \$445,500

Tomb marker (6) conservation cost estimate ----- \$30,000

TOTAL ESTIMATED COST OF CONSERVATION ----- \$475,500*

*This estimate is based upon 2020 costs and no inflation factor has been included. (Please See Explanatory Notes for Cost Estimate.)

OLD BURYING GROUND – KINGSTON MA

EXPLANATORY NOTES FOR COST ESTIMATE

1. Cost Estimate – The cost estimates cover the expense of conserving headstones, footstones, monuments and markers in the Old Burying Ground
2. Phasing of Project - The volume and difficulty of work is such that a phased project is a suggested approach to completion of all the conservation required.
3. Professional Services - The estimate of conservation costs is based upon Fannin • Lehner’s analysis of the professional time requirements for conservation efforts using the firm’s experience gained over thirty years of historic burial ground conservation. The figures reflect the firm’s estimated labor costs for all crew members and conservators, expenses and per diem for the conservation of the gravemarkers along with the requisite documentation. In this documentation Fannin • Lehner Preservation Consultants provides for each conserved gravestone or monument “before and “after” photographs as part of a conservation form on which is recorded a summary of the markers problems and all conservation procedures employed. The completed conservation forms and photographs would comprise the report to the Kingston Historical Commission with a copy to the Massachusetts Historical Commission.
4. The Craft of Gravestone Conservation - Many of the procedures required to conserve the markers are complex and require a skilled conservator to complete. Like the gravestone carvers and monument makers of old, gravestone and monument conservation is an artisanal craft requiring training and experience along with a thorough understanding of the nature of different types of stone and an intimate knowledge of seventeenth, eighteenth and nineteenth century methods of gravestone and monument building.
5. Expenses - An estimate for expenses is included in the cost of conservation figure. These expenses include per diem, conservator’s supplies (adhesives, pins, material for new bases, etc.), along with photographic, travel, administrative and other costs associated with the project and the report.

6. Expenses not included in the expense estimate - The costs estimated do not include a supply of sand and peastone for resetting stones or water for cleaning markers, the removal from the site of excess soil excavated from around and under stones and monuments. The Department of Public Works (or Cemetery Department) often has a supply of sand and peastone and will provide these materials along with removal of excess soil. The cost of lifting equipment to move, disassemble and reassemble large markers and monuments is also not included in the expense estimate. These are all items normally supplied by the client and coordinated by Fannin•Lehner Preservation Consultants. The Department of Public Works (or Cemetery Department) often assist with the moving and lifting of heavy gravestones and monuments. Monument companies, coordinated by Fannin•Lehner Preservation Consultants, may also be contracted for the heavy lifting portions of conservation.

7. Tomb marker conservation – Some of the tomb markers are in need of stabilization and conservation. Much of the work must be done by a masonry contractor familiar with the conservation of old structures. There is also work on the tomb markers which falls within the province of the stone conservator. In light of this, an estimated cost of \$5,000 per tomb marker has been allowed.

TOMB MARKERS REQUIRING CONSERVATION

A-19 – Adams/Cook/Perkins/Wilder Box Tomb Marker

A-20 – Drew/Ford/Lobdell Box Tomb Marker

A-22 – Major Seth Drew Box Tomb Marker

A-23 – “N.C./J.M.” Box Tomb Marker

A-23 – Box Tomb Marker (covered)

B-18 – Hon. William James Sever Table Tomb Marker

GRAVESTONE AND MONUMENT DETERIORATION IN THE OLD BURYING GROUND

Causes of Deterioration

Gravestones represent some of the earliest examples of sculptural art created in America. Despite this, they exist in a basically hostile environment, one far different from other precious art objects. In Kingston MA, as elsewhere in the Northeast, the effects of freezing and thawing are particularly severe while in the summer months stone temperatures often exceed 120 degrees. Many of the gravestones and monuments difficulties result from their existence in this harsh climate; others result from acts of individuals, both careless and deliberate.

Environmental

Freeze/Thaw Damage The classic problem experienced by markers is tilting and eventually falling or breaking off. The frost depth in Kingston is below the bottom of almost all of the markers and foundations, where these exist. Over the years, frost pushes the stones upward; they become unstable and eventually fall. In addition, tabletstone markers, which have no base but are set directly into the earth are weakened at the freeze/thaw line along the ground level and often fail at that point when they tilt. As a rule of thumb, any tabletstone that is tilting more than 1" to 1 ½" out of plumb should be reset.

Deterioration of Marble and Limestone Due to Acidic Attack Calcareous stone (stones containing substantial amounts of calcium - including marble and limestone) is subject to degradation due to the acidic environment in which it exists. This type of marker loses surface in such a way that "sugar decay" is the term used to describe the results of the degradation. As more mass is lost to the acidic environment, the inscription is ultimately obliterated, and the marker becomes thinner and weaker. All the marble stones and monuments suffer to some degree from this type of deterioration in the Old Burying Ground.

Topography The type of soil and slopes in some cemeteries contribute to the instability of gravestones and monuments. Over time, the effects of erosion and the migration of soil down slopes destabilizes some markers causing them to tilt and some to fall.

Biological Degradation Stones of all types are subject to biological activity, including fungal, algae and lichenous growth, mosses, vines or bird droppings. Lichens produce acid that can cause surface loss, particularly in marble and limestone. As lichen, etc., need relatively clean air to thrive, biological growth is very evident in the Old Burying Ground. If biological growth is covering a stone so as to obscure the inscription, it is recommended that the marker be cleaned.

Trees and Plantings These can be both intentional and volunteer and often cause great harm to gravestones. Falling branches and tree trunks can devastate a number of markers and the action of roots frequently causes stones of all sizes to tilt, fall and shatter. Trees present a definite problem in the Old Burying Ground particularly due to the large number of aged conifers and the plethora of roots covering the ground and passing under and around numerous stones, engulfing many markers.

Manmade

Vandalism The Old Burying Ground appears to have been damaged to some degree by vandalism in the past. Evidence of this scourge of burying grounds is found in traumatically broken stones which otherwise would not have fallen. Maintaining a yard in good condition is considered to be the best deterrent to vandalism. Still, instances occur so the markers need frequent monitoring.

Grounds Maintenance With the time and financial pressures faced by cemeteries, larger and faster mowers have been brought into the burial grounds and substantially closer passes made to avoid time-consuming trimming. This has caused an increase in the number of mower strikes found in almost all cemeteries. While not usually "fatal" in that they don't cause immediate failure of the marker, the chipping found at the lower edges and the deeper scratches provide openings in the stone envelope, which allow the penetration of water. This can eventually be very detrimental to the long-term survival of the gravestones.

Overall there appears to be reasonably careful grounds maintenance in the Old Burying Ground.

The use of string trimmers around gravestones has been debated for some time. On softer stones such as sandstone and to some degree, slate and marble, there is concern that damage can result from long-term use of these units. Fannin • Lehner believes the use of string trimmers around stones assists greatly in the reduction of the mower strikes that cause such major damage to markers, and although more time is required to maintain the cemetery, the need for frequent conservation is greatly reduced.

Fannin • Lehner Preservation Consultants recommends against using herbicides (such as "Roundup") around gravestones and monuments for two reasons. First, it leaves a "dead zone" around the marker, which turns to mud in rain and splashes considerable dirt onto the stone. This provides a perfect medium for the propagation of biological growth on the marker, which is detrimental to the stone and ultimately obscures the carving. Secondly, there is a growing concern that herbicides, defoliants, fungicides and fertilizers may have a detrimental long-term effect on gravestones. Unfortunately, there is only the smallest beginning of research into this matter, but "less is more" is the most prudent course when these interventions are considered.

Previous Stone Repair Over the years a standard well-meaning repair of markers broken off parallel to the ground was to stand them in a bed of concrete poured into a hole dug into the ground. Experience has proved that the differential expansion of this very hard concrete and the softer stone it surrounds can cause eventual failure of the marker, although this may require many years to transpire. Repair of broken markers with concrete or other inappropriate adhesives, which then fail, often results in substantial time-consuming work on the part of a stone conservator to remove these materials before proper conservation can be concluded. In the Old Burying Ground there have been a number of copper caps placed on stones that are delaminating. To secure the caps, a number of stones had a hard epoxy mortar placed under them. This has caused problems in some cases due to the deterioration of the material and loss of cap integrity.

STONE CONSERVATOR:
TECHNICAL RECOMMENDATIONS FOR PROJECT COMPLETION

SECTION I - GENERAL

A. STANDARDS OF PRACTICE -- All work performed should be accomplished in accordance with the Code of Ethics and Standards of Practice of the American Institute for the Conservation (AIC). Conservators not holding membership in AIC should secure these documents and utilize them for guidance during the project.

For projects in the Commonwealth of Massachusetts, a burial ground permit must be obtained from the Massachusetts Historical Commission, Archives Building, 220 Morrissey Boulevard, Boston MA 02125, ATTN: Burial Ground Officer. To satisfy the requirements of this permit, a photocopy of the completion report must be transmitted to the Massachusetts Historical Commission.

B. DOCUMENTATION -- The stone conservator is responsible for the documentation of all conservation work he/she executes. All work done by the conservator must be documented thoroughly with "Before" and "After" photographs along with a two-page inventory form similar to the one included with these materials. All conservation procedures performed will be described on the form and a complete inscription included. All forms become the property of the authority responsible for the cemetery.

SECTION II – BASIC PROCEDURES

A. PREPARATION -- Of primary importance in the performance of any conservation procedure is extremely thorough preparation of the gravestone or monument as well as the site. Resetting requires careful attention to the preparation of the hole into which the base of the stone is set along with meticulous care in setting the stone level and plumb. Adhesive repairs require clean, degreased and dry surfaces and careful adherence to temperature restrictions of the repair material. When performing conservation procedures there is no substitute for careful, thorough preparation.

B. CLEANING -- washing with water and scrubbing with soft to medium bristle brushes can dramatically improve the appearance of many gravestones and monuments. It is important to gently remove biological growths such as algae or lichen as they trap moisture against the stone.

All markers must be entirely and thoroughly cleaned before conservation procedures, including resetting, are undertaken. Washing with water at hose pressure, using brushes, is permissible. Pressure/power washing of the soft stone markers (marble, slate, limestone and sandstone) is not allowed due to the adverse and irreversible effects of this method. Use of D2 Biological Solution is recommended due to its ability to enhance removal of lichen and algae and to retard biological growth from 2-4 years. Honing of the surface of marble stones to achieve a “new stone” appearance is not permitted.

C. RESETTING -- This is a basic procedure to prevent serious damage to tilting markers. It involves the excavation of the stone and resetting in a sand and peastone mixture, which is carefully compacted and provides the proper support and drainage. Tabletstones, small monuments, etc., which require resetting will be reset in a 1:1 sand/peastone mixture. A large enough excavation must be made to allow the stone to be supported on all sides by this mixture. There must be a minimum of 3 inches below the bottom of any tabletstone and 10 inches below the base of any monument. The mixture must be wet down and compacted thoroughly in 4-inch lifts to make certain complete compaction takes place. All markers must be level and plumb after resetting.

In no case should marble, slate, soapstone or sandstone fragments be placed in concrete due to the deleterious effects of this method. Stones currently set this way generally should be left as is, unless the concrete is failing, since attempts to free the marker can result in even more damage to the stone.

SECTION III – ADVANCED PROCEDURES

A. ADVANCED CLEANING -- Conservation cleaners are available specifically designed for stone and similar materials, e.g. D/2 Biological Solution, as noted earlier, is a very effective product for stone cleaning and is in widespread use by gravestone preservation professionals. When using D/2 it is very important to follow the application guidelines noted by the manufacturer.

The goal is to remove atmospheric dirt and biological growth, not to return the stones to "like new" coloration. On any surfaces to be adhesively repaired, final cleaning with denatured alcohol and acetone after initial cleaning with water is required to assure proper bonding.

B. ADHESIVE REPAIR -- For repairs of any stone type, surfaces to be adhered must be clean and free of all contaminants. The stones should be initially cleaned with water and a non-ionic detergent (Photo-Flo 200, D/2), then the faces of the break cleaned with denatured alcohol, then acetone as a final application. Care should be taken to avoid any handling of cleaned break faces before the adhesive is applied once the acetone application has been completed.

SLATE: Repair should be made using Akemi Akepox 2010 Knife Grade stone epoxy (available from Stone Boss, Inc. 888-868-BOSS) or equal as submitted to and approved in writing by the client.

MARBLE: Drilling and blind pinning is strongly recommended when marble is repaired. Pins (Stainless steel, bronze, fiberglass or carbon fiber) should be set in Akemi Akepox 2010 Knife Grade stone epoxy or equal as submitted to and approved in writing by the client.

SANDSTONE: Repair with epoxy alone will be performed using Akemi Akepox 2010 Knife Grade stone epoxy or equal as submitted to and approved in writing by the client. The conservation specialist must determine if pinning of the sandstone fragments is necessary.

REQUIREMENTS FOR ADHESIVE REPAIRS: Extreme care must be taken to keep a minimum of adhesive from squeezing onto the face or back of the stone during the procedure. Any adhesive that does squeeze out of the break must be removed before it sets up using a solvent for epoxy adhesive, such as acetone. Utilizing the “squeeze” as infill and grinding it down when set is not permitted. For sandstone the adhesive should be applied in dots, not spread over the surface to permit moisture to pass through the repair. Clamp all repairs for a minimum of 8 hours.

C. BLIND PINNING -- The gravestone conservator is responsible for determining when drilling and blind pinning is necessary in the conservation of damaged stones. Slate stones are rarely pinned, especially under field conditions. It is recommended that broken marble, limestone and sandstone gravestones and monuments be pinned. Pins used will be consistent with the pinning technique selected and secured in place with an appropriate adhesive such as Akemi Akepox 2010 knife grade stone epoxy. Pin materials may be fiberglass, stainless steel, bronze, and carbon fiber. No aluminum, copper or iron pins are permissible.

D. MORTARING INTO A BASE -- Markers will be reinserted with mortar into the slots of their original bases, if in the judgement of the gravestone conservator, the slot will properly support the stone. The mortar utilized should be a lime-based mortar such as Limeworks Ecologic Mortar, to permit expansion and contraction of the stone while continuing to hold it in place. Straight cement or commercial pre-mixed mortars should never be used for this procedure.

E. REPLACEMENT BASES -- In cases where replacement bases are necessary to reerect a marker, a base will be cast from concrete (Sakrete Concrete Mix or equal) with a slot set into it that is sized to contain the stone with sufficient space around it to permit solid packing with soft, high-lime mortar. Bases must be of a size to securely support the stone. Replacement bases are to be set in the

ground with the top 1-3 inches below grade in a sand/peastone mixture (minimum 4" below and 2" on all sides.) The mortar must be a lime-based mortar to permit expansion and contraction of the stone while continuing to hold it in place. Straight cement or commercial pre-mixed mortars should never be used for this procedure. In some cases, where the size and design of the damaged original base is known, new matching marble or granite bases can be obtained through a monument company.

F. INFILLS -- Areas of loss along breaks must be infilled in a neat and workmanlike manner using a lime-based material, which closely matches the stone being patched. Use of Natural Hydraulic Lime (NHL) mortars (e.g. Virginia Lime Works NHL 2 or 3.5 and Mix & Go mortar mix - www.virginalimeworks.com or U.S. Heritage Co. - usheritage.com) for infills is another material that performs well. More time is needed for curing of lime mortars and freezing during curing must to be avoided. Limeworks St. Astier Lithomex Repair Mortar is an excellent infill mortar and comes in a wide variety of colors.

G. FRAGMENTS -- Whenever possible, fragments should be readhered to the marker in a neat fashion, using approved adhesives and providing infills if aesthetics or water shedding needs require. Jahn Marble Patching Mortar, Limeworks St. Astier Lithomex Repair Mortar or Edison mortars may be used for infills if color match is acceptable.

H. BACKER STONE - - When fragments are in a condition that is too weak for adhesive repair, a "backer" stone of similar size may be used to permit the fragments to be reset. The procedure is to adhere the fragments to this stone and then set it up and infill. This "backer" may be long enough to reset in sand and peastone or a concrete base can be utilized to secure the "backer" and attached fragments in a vertical position.

CEMETERY: OLD BURYING GROUND
 Location: KINGSTON MA
 Record Date _____
 Name: _____
 Last First Middle
 Date of Death: _____
 Marker Type: _____
 Stone Carver: _____

Ref/Sec _____
 Orientation: N S E W
 Dimensions:(In.) W ____ H ____ D ____
 No. of People Commemorated _____
 Digital: Set Photo
 Before _____
 After _____

Recorder: _____

MATERIAL: 1. Slate 2. Marble 3. Sandstone 4. Granite 5. Other _____
 CARVED SURFACES: 1. Front 2. Back 3. Top 4. End Panels 5. Other _____

MOTIF:

1. Winged Skull
2. Winged Face
3. Urn/Willow
4. Floral/Foliage
5. Other
6. None

BORDER:

1. Elaborate
2. Simple
3. None
4. Motif

CARVING:

1. Mint
2. Clear but worn
3. Mostly Deciph.
4. Traces
5. Illegible

BASES:

1. Marble
2. Granite
3. Sandstone
4. Other
5. None

PREVIOUS REPAIR WORK:

1. None Evident
2. Replacement Bases
3. Adhesive Repair
4. Enframements
5. Other

"BEFORE" Photograph

CONDITIONS:

1. Sound _____
2. Broken _____
3. Fallen/Tilted/Sunken/Raised _____
4. Chipped _____
5. Cracked _____
6. Biological Activity _____
7. Soiling/Stains _____
8. Delamination _____
9. Sugar Decay/Erosion _____
10. Flaking/Blistering _____
11. Fragments _____
12. Losses _____

NOTES: _____


Name: Osgood, Samuel

Date of Death: July 9, 1859

Ref/Sec: 20

Conservation Notes: 5/13/15- 1) Stone and curved bottom fragment excavated. The hope was a base would be located below grade. No base was found. It was decided to form and pour a new base. 7/15/16- 2) When excavating further, to prepare the hole for a new concrete slotted base, the granite base to the stone was discovered about 10" below grade. 3) When the granite base was cleaned off, it was obvious it could be utilized as it is pretty much intact. The base was observed to be quite rough and clearly never meant to go above grade. It was also seen that is also partially cracked but the thinking is that preference should be given to using the original fabric a chance before going to a new concrete slotted base. 4) Granite base cleaned with D2 Biological Solution, Photo-Flo, and water. 5) Granite base reset level, and plumb, in well-compacted sand and peastone. It was set with the top of the base 5" below grade. 7/15/15- 6) Triangular fragment and headstone drilled to receive two 1/2" fiberglass rods. Fragment and headstone pinned, the pins secured with Akepox 2010 Stone Epoxy. 8/25/15- 7) The plan was to mortar the repaired stone into its base. A test fit revealed that the stone was 1/4" too large for the slot. The bottom of the stone notched slightly. 8) Headstone mortared into its base with a lime based mortar of 3:2:8. 11/20/15- 9) Infill along break using Limework's St. Astier's Lithomex "Natural." 10) Area landscaped around stone.

After Photo:



Inscription:

SAMUEL OSGOOD
Died
July 9, 1859
AEt. 79.

GRAVESTONE/MONUMENT CONDITION ASSESSMENT**BIBLIOGRAPHY FOR OLD BURYING GROUND, KINGSTON MA**

American Antiquarian Society, Worcester MA. Farber Gravestone Photographic Collection. (There are images in this collection of headstones in The Old Burying Ground, some with identified gravestone carvers.)

Blachowicz, James. From Slate to Marble: Gravestone Carving Traditions in Eastern Massachusetts 1770-1870. Grover Press: Evanston IL, 2006

Blachowicz, James. From Slate to Marble: Gravestone Carving Traditions in Eastern Massachusetts 1750-1850. Vol. II. Grover Press, 2015.

Deetz, James. In Small Things Forgotten: The Anthology of Early American Life. Anchor Books, Anchor Press/Doubleday: Garden City, New York, 1977.

Drew, Emily Fuller (1881-1959). Photographic Collection, Archives, Local History Collection, Kingston Public Library.

Drew, Dr. Thomas Bradford. Death Records from the Ancient Burying Ground of Kingston, Massachusetts. Boston: Massachusetts Society of Mayflower Descendants (Vol. VII). 1905.

Kingston Public Library, Archives, Local History Collection. There are three individual lists of gravestones and monuments in Old Burying Ground. The earliest is Dr. Thomas Bradford Drew's in 1905, which lists the gravestones and monuments alphabetically. The second was done by as an Eagle Scout project in 1997. These gravestones and monuments are listed by grid number keyed to a plat map. The third is a combined list of Dr. Drew and the Eagle Scout project. None of these lists are complete but all are helpful.

Kingston's First Patriots: 22 Local Volunteers of the American Revolution
at rest in the Old Burying Ground. Girl Scout Troop 8023 Project.

Lambert, David Allen. A Guide to Massachusetts Cemeteries, 2nd ed.
Boston: New England Historic Genealogy Society, 2009, p. 127.
The Society has 3 listings: Vital Records of Kingston to 1850,
Charles M. Thatcher, Old Cemeteries of Southeastern Mass. (1995)
and a NEHGS document.

SELECTED GLOSSARY

This glossary attempts to clarify the meaning of terms commonly used in the field of gravestone conservation.

Acidic Deposition: Laying down of acidic matter, either wet or dry on a marker's surface.

Atmospheric Soiling: Combustion products such as soot, as well as dust.

Adhesive Repair: Rejoin fragments using appropriate adhesives.

Backer Stone: A stone similar in size to the original fragmented gravestone onto which fragments are adhered to provide sufficient length and strength for either resetting in sand/peastone or mortaring it into a base.

Base: Usually used with marble headstones. Often made of marble, sandstone or granite into which a slot has been cut and the marker mortared in. Bases for monuments are often multiple under the die. The base immediately below the die and to which it is usually pinned is designated Base #1, the next lower Base #2, etc.

Bases, Replacement: Occasionally new concrete slotted bases have to be made for slate and marble gravestones if they are broken off at ground level and an adhesive repair is not feasible. These new concrete bases are set with the top just below grade and covered with earth after the stone is mortared into the slot. For exceptionally large stones the base and slot are formed and poured in the ground. These are often called "in-ground bases".

Blister: Air spaces that form slightly below the surface of the stone and eventually cause the top layer to slough off.

Calcareous: Composed of, containing or characteristic of calcium carbonate, calcium or limestone. Marble is a calcareous stone.

Cap: Placing a lime mortar cap along a delaminated area of a stone to prevent direct water infiltration.

Crack: Narrow fracture or break across or through a material, either straight-line or branching in form.

Delamination: Peeling away or separation of layers of stone that were previously a solid mass.

Die: The upper portion of a gravemarker, which stands upon a base or bases, and usually carries the identification or inscription.

Drill and Pin: A technique utilized to join stone fragments. Matching holes are drilled in each surface to be joined and a pin (stainless steel, fiberglass, bronze) is secured in the holes with an adhesive. Marble and sandstone markers are always drilled and pinned. Slate stones are occasionally pinned but usually adhesively repaired without the use of a pin.

D2 Biological Solution: A liquid cleaner which kills lichenous growth and helps keep regrowth from occurring for 2-4 years.

Efflorescence: Crusty accumulation of salts or minerals on the surface of stone.

Enframement: Badly broken stones are set into a granite, slate or concrete frame which holds the stone in a vertical position.

Ferrous: The inclusion of iron in the matrix of a stone which, when it oxidizes (rusts), can cause the stone to lose portions of the surface or even come completely apart in multiple fragments.

Fragment: A portion of a gravestone, which can be large or small.

Granite: A very hard igneous rock, with a somewhat speckled appearance; its surface can range from a rough, naturally occurring finish, to a highly polished one. Colors range from white to black, red, pink, or brown.

Hood: Usually made of metal, most often copper, a hood covers the top of a stone across the shoulders and tympanum. It is intended to prevent water infiltration into the bedding planes of a slate stone and reduce the incidence of delamination.

Infills: Using a lime-based mortar to fill voids in a stone. One place infills are usually utilized is along the void created when adhesive repairs are made.

Iron pins: In older monuments the pins were soft iron which was prone to severe rusting, staining the stone orange (rust) color. In addition, rusting iron can exert a force of up to 6000 Lbs. per Square Inch (oxide jacking), which is much greater than the stone can withstand. This results in cracking and eventual breaking of bases and die.

Lichen: An organism that is a combination of algae and fungus and grows on stone, secreting oxalic acid to digest the stone surface. Removal is advised to extend the life of the marker. (See D2)

Marble: A dense crystalline or granular metamorphosed limestone (Calcareous); it is usually white or grayish with black mottling and streaks, but can be red, green, pink, etc.

Marker: A smaller stone which is placed adjacent to a large monument. It denotes the burial place of an individual recorded on the monument.

Monitor: Refers to a stone that is in a condition which may require conservation in the future but not immediately. The recommendation is to observe the stone over time to assess its need for conservation.

Mortar: A lime-based material used to secure stones into bases and in a specially refined form for infills and capping.

Mortar into Base: Reinsertion of marker into existing slotted base or new slotted cast base and securing it using a lime mortar.

Pin: Reinforcing an adhesive repair by drilling the fragments and inserting rods (pins) to strengthen the connection and contain shear forces. Pins may be steel, fiberglass, carbon fiber or bronze.

Proper Right/Proper Left: In analyzing a gravestone or monument, the description is based on viewing the stone as if standing behind the object, similar to Stage Left or Stage Right. For example, this means the proper right is on the left when viewing the stone from the front. It provides a consistent method for describing stones.

Raised: The gravemarker is sitting much higher in the ground than originally intended.

Repin: Reuse loose rods (pins) that were originally used to stabilize a marker.

Reset: Excavate and carefully set level and plumb (in a compacted sand/peastone mixture) a marker or base, which is tilted or out of the ground.

Setting Compound: A putty-like substance utilized between the layers of stone of a monument to prevent water infiltration and to give a neat appearance to the joints.

Slate: A relatively soft metamorphic stone, which has a layered composition.

Sunken: The gravemarker is sitting much lower in the ground than originally intended.

Sugar Decay: A calcareous stone (most frequently marble) whose surface is roughened due to attack by the acidic environment (see Acidic Deposition). As the process advances, the carving of both the design and the inscription become gradually fainter and eventually illegible.

Tack: Applying adhesive in several locations along a delamination to stabilize the layers before cementitious capping is applied.

Tomb Marker: There are two major categories of tomb markers:

- 1) **Box Tomb Marker** - An oblong box of granite blocks, brick, or a single block of stone. It may be carved on the surface of the block or have a carved top, usually made of marble, slate or sandstone.
- 2) **Table Tomb Marker** - An oblong structure with four or six legs standing on a base and supporting a horizontal piece of carved stone, usually marble, granite or sandstone.

BIBLIOGRAPHY

Books

- Bailey, Sarah Y., The Civic Progress of Kingston and Drew, Emily F., A History of Her Industries, Two Hundred Years 1726 - 1926. Plymouth, MA: Two Hundredth Anniversary Committee of the Town of Kingston in collaboration with the Memorial Press, 1926.
- Bailey, Sarah Y., The Story of the Jones River in Pilgrim Plymouth. Kingston: Kingston ranch of the Alliance of Unitarian Women, 1920. (Note: Map of Kingston's old roads is included in this volume.)
- Hurd, Duane Hamilton, History of Plymouth County, Massachusetts: with biographical sketches of many of its pioneers and prominent men. Philadelphia: J. W. Lewis & Co., 1884.
- Melville, Doris, Johnson, Major Bradford's Town, A History of Kingston, 1726 - 1976. Kingston, MA: Town of Kingston, 1976.
- New England Historic Genealogical Society at the Charge of the Eddy Town-Record Fund, Vital Records of Kingston, Massachusetts to the Year 1850. Boston: New England Historic Genealogical Society, 1911.
- Stilling, E. R., Publisher, Report of the Proceedings and Exercises at the One Hundred and Fiftieth Anniversary of the Incorporation of the Town of Kingston, June 27, 1876. Boston: E. R. Stilling and Co., 1876.
- Maps & Plans** (arranged chronologically)
- 1794/1795. "A Plan of the Town of Kingston, taken from a literal survey made agreeable to the Resolves of the General Assembly of the Commonwealth of Massachusetts, John Gray, surveyor, 1794/1795.
1857. "Kingston," from Atlas of Plymouth County, Massachusetts, H. F. Walling, 1857.
1876. "Map of the Town of Kingston, Plymouth County, Massachusetts," E. N. Boyden, 1876.
1876. "Vicinity of Jones River, with the Three Routes from Plymouth to Stephen Tracie's in the 17th Century and some of the localities noticed in the Historical Sketch," 1876.
1879. "Village of Kingston, Massachusetts, Atlas of Plymouth County, Massachusetts," G. H. Walker, 1879.
1885. "Village of Kingston, Plymouth County, Massachusetts," bird's eye lithograph, 1885.
1903. "Village of Kingston, Town of Kingston," Atlas of Plymouth County, Massachusetts," L. J. Richards & Co., 1903.

*Kingston Old Burying Ground
Preservation Master Plan*

- 1930. "Plat of Old Burying Ground, Kingston, Mass." (redrawn 2008).
- 1958. "Kingston Veterans Burial Plot," prepared by Clinton T. Keith, April 25, 1958.
- 2003. Boundary survey of burying ground (to accompany Memorandum of Understanding between the Town of Kingston and the First Congregational Parish, Unitarian/Universalist in Kingston, Massachusetts and related deed).
- 2007. "Plan of Land in Kingston, Mass.," South Shore Survey Consultants, March 1, 2007. (Two sheets)
- 2019. Town of Kingston Assessor's Map #46, Parcel 6-1

Photographs

Emily Fuller Drew Collection, Kingston Public Library
First Parish Church Archive Collection

Public Documents

Kingston Town Records (Volumes II, III, IV and V)
Kingston Annual Town Reports, 1859 - Present
Massachusetts Historical Commission Reconnaissance Survey Town Report: Kingston, 1981
Massachusetts Historical Commission E-Form KIN 801, 1997
National Register of Historic Places Nomination, Kingston Center Historic District, 2002

Deeds

Book 15, Page 100, January 5, 1720/21
Book 198, Page 161, August 14, 1839, 1 acre, 45 rods
Book 1515, Page 592, December 3, 1926
Book 27245, Page 63, December 18, 2003 (Recorded as Book 35639, Page 266-267, February 25, 2008)

Unpublished Manuscripts

"The Old Burial Ground in Kingston," Sarah Y. Bailey, copied by Emily F. Drew about 1921, typed April 10, 1936. (Kingston Public Library, Cemetery-Old Burying Ground file)
"Historical Sketch of Kingston," Thomas Bradford Drew, Adams' Free Lecture Course, February 26, 1897